

# ARKANSAS

## State Water Plan

### LAKES OF ARKANSAS



STATE OF ARKANSAS

DEPARTMENT OF COMMERCE

ARKANSAS SOIL & WATER CONSERVATION COMMISSION

FRANK WHITE, GOVERNOR

JOHN P. SAXTON  
COMMISSION DIRECTOR

SHIRLEY J. THOMAS  
DEPARTMENT DIRECTOR

COMMISSIONERS:

RICHARD STARR, Chairman  
BEN R. HYNEMAN, Vice Chairman  
MRS. NAN W. McDONALD, Member  
HERMAN BERKEMEYER, Member  
L. T. SIMES, II, Member  
GERALD HENDRIX, Member  
CHARLES R. ALTER, Member

ROGERS  
TRUMANN  
SHERIDAN  
LAKE VILLAGE  
WEST HELENA  
ANTOINE  
DeWITT

1818 West Capitol

Little Rock 72202

AUGUST, 1981

COVER: Hilltop View of Beaver Lake - Photograph Courtesy of  
U. S. Army Corps of Engineers, Little Rock District

## CONTENTS

	<u>Page</u>
Preface-----	1
Introduction-----	2
County Inventory of Lakes Five Acres and Larger	
Arkansas-----	3
Ashley-----	19
Benton-----	20
Boone-----	21
Bradley-----	21
Calhoun-----	21
Carroll-----	22
Chicot-----	23
Clark-----	24
Clay-----	25
Cleburne-----	26
Cleveland-----	26
Columbia-----	27
Conway-----	31
Craighead-----	33
Crawford-----	34
Crittenden-----	35
Cross-----	37
Dallas-----	39
Desha-----	39
Drew-----	41
Faulkner-----	43
Franklin-----	45
Fulton-----	46
Garland-----	47
Grant-----	48
Greene-----	49
Hempstead-----	50
Hot Spring-----	53
Howard-----	53
Independence-----	54
Izard-----	55
Jackson-----	56
Jefferson-----	58
Johnson-----	61
Lafayette-----	62
Lawrence-----	64
Lee-----	67
Lincoln-----	68

	<u>Page</u>
Little River-----	70
Logan-----	71
Lonoke-----	73
Madison-----	82
Miller-----	83
Mississippi-----	85
Monroe-----	87
Montgomery-----	91
Nevada-----	92
Newton-----	93
Ouachita-----	93
Perry-----	96
Phillips-----	98
Pike-----	99
Poinsett-----	99
Polk-----	101
Pope-----	103
Prairie-----	104
Pulaski-----	111
Randolph-----	116
Saline-----	117
Scott-----	120
Searcy-----	121
Sebastian-----	121
Sevier-----	122
Sharp-----	123
St. Francis-----	125
Stone-----	128
Union-----	129
Van Buren-----	131
Washington-----	131
White-----	132
Woodruff-----	135
Yell-----	137

Explanation for Water <u>Use</u> Abbreviations used in Tabulations-----	138
--	-----

## LIST OF TABLES AND MAPS

### TABLES:

	<u>Page</u>
Table 1 - County Summary of Lakes in Arkansas-----	139
Table 2 - State Summary of Lakes in Arkansas (by ownership)-----	143
Table 3 - U. S. Army Corps of Engineers Reservoirs in Arkansas-----	144
Table 4 - U. S. Forest Service Lakes in Arkansas-----	146
Table 5 - Arkansas Dept. of Parks & Tourism Lakes in Arkansas-----	148
Table 6 - Arkansas Game & Fish Commission Lakes in Arkansas-----	150

### MAPS:

Surface Water Impoundments in Arkansas Counties-----	142
Location of U. S. Army Corps of Engineers Reservoirs in Arkansas-----	145
Location of U. S. Forest Service Lakes in Arkansas-----	147
Location of Arkansas Dept. of Parks & Tourism Lakes in Arkansas-----	149
Location of Arkansas Game & Fish Commission Lakes in Arkansas-----	157

## PREFACE

The State of Arkansas contains about 110,500 impoundments varying in size from less than one acre to a little over 40,000 acres. The combined surface areas of all these impoundments total about 505,000 acres. Most of these impoundments are small farm ponds and are used primarily for agricultural purposes such as irrigation, fish farming or for livestock. These reservoirs are very important to the economy of Arkansas, but, due to their size, it is often difficult to give an accounting for such impoundments. The U.S.D.A. - SCS has constructed 161 dams in Arkansas, including 15 multiple-purpose dams that include additional storage for municipal and industrial water supply, recreation, and fish and wildlife. Sixteen (16) dams have been constructed by the U. S. Corps of Engineers in this State, all of which are multiple-purpose structures. The Corps reservoirs, the largest reservoirs in the State, have been constructed on some of our major rivers.

The development of conservation storage reservoirs for water supply, recreation, and flood control is encouraged by the Arkansas Soil and Water Conservation Commission. The State can take pride in the accomplishments of this conservation investment and in the planning which is insuring the proper use of a precious and limited commodity, water. The Commission has also assisted in the construction of a number of water resource development projects, which include municipal and industrial water supply and recreational reservoirs, through the administration of the Water Development Fund. This fund provides low interest loans and grants to areas which could not otherwise afford to develop a vital water resource project. To this continuing resource development program and to the protection of the water rights of the individual citizen, the Arkansas Soil and Water Conservation Commission is dedicated.

The Commission acknowledges with appreciation the assistance and cooperation of the agencies and individuals who contributed the pertinent data on reservoirs tabulated in this report. Our particular thanks goes to the District Conservationist of the U.S.D.A. - Soil Conservation Service, who furnished most of the information on the small impoundments. Other substantial contributors of information were the U. S. Corps of Engineers, Arkansas Game and Fish Commission, U. S. Forest Service, and the Arkansas Department of Parks and Tourism.

It has often been said that "Arkansas has an abundance of water", which is a true statement with certain qualifications. The majority of the large multiple-purpose reservoirs lie within the Interior Highlands portion of the State and are not evenly distributed over the entire State. There are some areas in Arkansas that are in desperate need of a good quality water supply. It should be noted that these water problems are a serious matter and will be magnified in the future due to the increased demand for water. A great deal of planning and effort has been expended in years past in order to conserve and properly manage our water resources as is evident by the number of surface water impoundments that have been constructed. The continuation of proper management and extensive and coordinated planning of this natural resource in the future is a necessity we cannot overlook.

## INTRODUCTION

This report is an update of the 1976 publication found in Appendix "A" of the Arkansas State Water Plan entitled Supplement "1" - Lakes of Arkansas, and was compiled in an effort to present the most recent information available regarding the availability and locations of surface water impoundments within the State.

All Lakes of five acres or more in surface area are listed alphabetically by counties. The name and ownership, location, use, surface area, and storage capacity is given for each of these lakes. A total of 2,482 lakes in 73 of the 75 counties are shown. This does not include the U. S. Corps of Engineers Reservoirs, the U. S. Forest Service lakes, the Arkansas Department of Parks and Tourism lakes, and the Arkansas Game and Fish Commission lakes, which are listed separately. The estimated number of lakes smaller than five acres (108,008) and their total surface area (57,919 acres) was estimated from information supplied by the field offices of the U.S.D.A. - Soil Conservation Service.

The U. S. Army Corps of Engineers have three reservoirs that are located in both Arkansas and Missouri. The surface area in Arkansas of these are: Bull Shoals - 33,760 acres; Table Rock - 2,100 acres; and Norfolk - 19,800 acres.

The Lakes owned and operated by the Arkansas Game and Fish Commission are presented in four categories. These categories are listed as man-made lakes, natural lakes, fish hatcheries, and fish production and nursery ponds.

A Summary Table was prepared to show the area and capacity of surface water impoundments for each county in the State. This table does not include the lakes owned and operated by the U. S. Corps of Engineers, Arkansas Game and Fish Commission, U. S. Forest Service and the Arkansas Department of Parks and Tourism. These are listed separately. A State Summary table has also been prepared and shows, by ownership, the number, surface areas and capacities of all the lakes within the State. Also included in this report are a number of maps, prepared by the Commission's staff, which may be useful in water resource planning.

In addition to the information presented in this report, a file of all dams in the State, within certain size limitations, are contained within the AWRMIS data system at the University of Arkansas at Fayetteville. The AWRMIS Dam File was provided by the Little Rock District, Corps of Engineers. The data was collected in preparing the inventory of dams in the United States under the requirement of the National Program for the Inspection of Dams, P.L. 92-367. This information is available to any interested persons and can be obtained by contacting the Arkansas Soil and Water Conservation Commission.

Every reasonable effort has been made to prevent the occurrence of errors in this report. The Commission would, however, appreciate any knowledge of errors or omissions that the reader may discover.

## ARKANSAS COUNTY

<u>LAKE NAME AND OWNER</u>	<u>LOCATION</u>	<u>USE</u>	<u>AREA (ACRES)</u>	<u>CAPACITY (ACRE-FEET)</u>
Little Horse Shoe White River Refuge	23-T4S-R1W	R	12	48
Mud Lake White River Refuge	23-T4S-R1W	R	10	40
Sharp Lake White River Refuge	35-T4S-R1W	R	78	468
Little White Lake White River Refuge	14-T4S-R1W	R	12	36
Frank's Lake White River Refuge	22-T4S-R1W	R	20	120
Price's Lake White River Refuge	27-T4S-R1W	R	28	140
Big White Lake White River Refuge	2-T5S-R1W	R	28	196
Jones Lake White River Refuge	10-T5S-R1W	R	24	96
Lower White Lake White River Refuge	22-T5S-R1W	R	40	200
Bear Lake White River Refuge	26-T5S-R1W	R	16	48
Escronges Lake White River Refuge	25,26,35,36- T5S-R1W	R	70	560
Crone Lake White River Refuge	2,3-T6S-R1W	R	10	30
Long Lake White River Refuge	29,32-T5S-R1W	R	20	80
Grossy Lake White River Refuge	5-T6S-R1W	R	16	64
Little White Lake White River Refuge	11-T5S-R1W	R	8	32
Moon Lake White River Refuge	6,7,8-T6S-R1W	R	30	105
Little Moon Lake White River Refuge	8-T6S-R1W	R	20	60



ARKANSAS COUNTY (CONT'D)

<u>LAKE NAME AND OWNER</u>	<u>LOCATION</u>	<u>USE</u>	<u>AREA (ACRES)</u>	<u>CAPACITY (ACRE-FEET)</u>
Burnt Lake White River Refuge	22,28-T5S-R1W	R	6	24
Columbus Lake White River Refuge	4,10-T6S-R1W	R	40	240
Long or Prairie Lake White River Refuge	10,15,22- T6S-R1W	R	35	140
Prairie Lake White River Refuge	15,22-T6S-R1W	R	10	40
H. Lake White River Refuge	10,14,15,23- T6S-R1W	R	70	490
T-Lake White River Refuge	21,22-T6S-R1W	R	10	50
Round Lake White River Refuge	21-T6S-R1W	R	8	32
Wolf Lake White River Refuge	28-T6S-R1W	R	14	56
Little Goose Lake White River Refuge	27,28-T6S-R1W	R	12	36
Mobley Lake White River Refuge	17-T6S-R1W	R	18	54
Fish Lake	16-T6S-R1W	R	5	15
Twin Lakes White River Refuge	17-T6S-R1W	R	5	15
Drain Lake White River Refuge	19-T6S-R1W	R	7	21
Mud Lake White River Refuge	19-T6S-R1W	R	6	18
Lower Eagles Nest White River Refuge	30,31-T7S-R1W	R	18	72
Lost Lake White River Refuge	33-T7S-R1W	R	9	36
Ox Bow White River Refuge	5-T7S-R1W	R	6	18

ARKANSAS COUNTY (CONT'D)

<u>LAKE NAME AND OWNER</u>	<u>LOCATION</u>	<u>USE</u>	<u>AREA (ACRES)</u>	<u>CAPACITY (ACRE-FEET)</u>
Goose Lake White River Refuge	7-T7S-R1W	R	56	280
Dry Lake White River Refuge	6,31-T7S-R2W	R	250	1,250
Flat Lake White River Refuge	34-T8S-R2W	R	10	40
Garland Lake Anderson Tullyco-Grief M. E. Block Dunklin	22,23,26- T8 S-R2W	R	92	276
La Grues Lake Trusten Holder	18,19-T8S-R1W	R	25	100
Owens Lake J. B. Reed White River Refuge	19,20-T8S-R1W	R	35	140
Jim Smith Lake Anderson Tully Co. & White River Refuge	29,30,31- T8S-R1W	R	120	600
Old River Lake Anderson Tully Co. & White River Refuge	31-T8S-R1W	R	80	400
Dumond Lake H. B. Black & G. C. Sweeny	19-T8S-R1W	R	34	136
Merrisach Lake U. S. River Canal	Spanish Grant	R	200	800
Flag Lake B. D. Calvert, W. L. Tedford, Orval Wallace & Others	26,34,35- T7S-R4W	Ir-R	120	360
Wheeler Lake Lumsden Farms, Inc.	16,21,22- T6S-R4W	Ir-R	300	1,200
Peeon Lake Julius Wegert	15-T6S-R4W	Ir-R	24	96
Jacobs Lake Little Rock Tent & Awning Co. & J. L. Beard	11,14-T6S-R4W	Ir-R	80	240

ARKANSAS COUNTY (CONT'D)

<u>LAKE NAME AND OWNER</u>	<u>LOCATION</u>	<u>USE</u>	<u>AREA (ACRES)</u>	<u>CAPACITY (ACRE-FEET)</u>
Moody Old River Lake Maggie Jones, Walter Natho & Others	Spanish Grant	R	75	300
Post Bend Lake Anderson Tally Co. Townsend Lbr. Co. Chicago Mill and Lbr.	Spanish Grant	R	35	105
Arkansas Post Lake Ark. Post Natl. Park	Spanish Grant	R	7	42
Benson Lake H. B. Black & Joe Freeman	6,30,31- T4S-R5W	Ir-R	110	440
Cooks Lake Monsanto Chemical Co.	19,24,25,30- T3S-R3W	R	120	600
Holly Lake White River Refuge H. B. Black	13-T3S-R2W	R	18	54
Round Lake Townsend Lumber Co.	33-T2S-R2W	R	25	75
Voss Lake Margarett Voss Hunt	8-T3S-R2W	Ir-R	40	200
Bobbie Wilcox	31-T2S-R2W	Ir-R	20	80
Bobbie Wilcox	30,31-T2S-R2W	Ir-R	40	140
W. H. McGahey	13-T2S-R3W	R	8	56
Ernest Payer	14-T2S-R3W	Ir-R	30	450
L. L. Seviler	15-T2S-R3W	Ir-R	20	80
Ernest Payer	23-T2S-R3W	Ir-R	8	32
Don S. Daugherty	19-T2S-R3W	Ir-R	90	450
W. E. McPherson	29-T2S-R3W	Ir-R	50	400
W. W. Tuthill	31-T2S-R3W	Ir-R	35	175
Edmond Gunnell	34,35-T2S-R3W	Ir-R	20	80
E. H. Rabeneck	1-T2S-R4W	Ir-R	15	60

ARKANSAS COUNTY (CONT'D)

<u>LAKE NAME AND OWNER</u>	<u>LOCATION</u>	<u>USE</u>	<u>AREA (ACRES)</u>	<u>CAPACITY (ACRE-FEET)</u>
Ralph Shumard	3-T2S-R4W	Ir-R	7	28
C. E. Kornbaum	6-T2S-R4W	Ir-R	24	96
Baker Bros.	7-T2S-R4W	Ir-R	237	1,185
C. M Trotter	8-T2S-R4W	Ir-R	40	240
Frank Freudenberg	8,9-T2S-R4W	Ir-R	340	2,380
Quinn LaFargue	9-T6S-R3W	Ir-R	20	80
Kirke Couch	16-T2S-R4W	Ir-R	12	60
Baker Bros.	17-T2S-R4W	Ir-R	120	720
Baker Bros.	7,18-T2S-R4W	Ir-R	176	880
Baker Bros.	17,18-T2S-R4W	Ir-R	240	1,440
Scroggins Estate	22-T2S-R4W	Ir-R	100	1,000
Irva Ideker	24-T2S-R4W	Ir-R	14	84
Charles & Earl George	24-T2S-R4W	Ir-R	30	210
Herbert Green	27-T2S-R4W	Ir-R	65	455
J. M. S. Jackson	28-T2S-R4W	Ir-R	165	1,320
G. H. Franzen	31-T2S-R4W	Ir-R	21	84
Paul Walworth	35-T2S-R5W	Ir-R	330	1,980
Selma B. Skaggs	5-T2S-R5W	Ir-R	18	72
J. J. Jones	5-T2S-R5W	Ir-R	10	40
A. G. Meehan	7-T2S-R5W	Ir-R	27	135
Sophia McCoy	15-T2S-R5W	Ir-R	43	172
J. A. Shumate	18-T2S-R5W	Ir-R	65	390
Maurice McCollum	19,20-T2S-R5W	Ir-R	24	132
E. A. McCracken	20-T2S-R5W	Ir-R	11	28
W. E. Knoll	22-T2S-R5W	Ir-R	30	150

ARKANSAS COUNTY (CONT'D)

<u>LAKE NAME AND OWNER</u>	<u>LOCATION</u>	<u>USE</u>	<u>AREA (ACRES)</u>	<u>CAPACITY (ACRE-FEET)</u>
Donald Oliver	22-T2S-R5W	Ir-R	48	168
Baker Brothers	23-T2S-R5W	Ir-R	69	345
Baker Brothers	23,24-T2S-R5W	Ir-R	72	432
Baker Brothers	24-T2S-R5W	Ir-R	58	232
Earl Daugherty	25-T2W-R5W	Ir-R	267	1,602
E. A. McCracken	34-T2S-R5W	Ir-R	11	33
Alfred Heien	34-T2S-R5W	Ir-R	33	198
A. H. Hemme	35-T2S-R5W	Ir-R	12	48
Chattahooche Valley, Inc.	25-T3S-R2W 30-T3S-R1W	Ir-R	75	375
Maurice Eason	23-T3S-R2W	R	10	40
W. R. Smith	29-T3S-R2W	Ir-R	20	100
Prange Farms	31-T3S-R2W	Ir-R	40	160
Albin Anderson	33-T3S-R2W	Ir-R	18	108
Charles Rodgers	2,3-T3S-R3W	Ir-R	15	45
James N. Gunnell	4-T3S-R3W	Ir-R	18	90
George Leibrock	8,9-T3S-R3W	Ir-R	50	300
Shook Brothers	15-T3S-R3W	Ir-R	30	240
Muller & Ruffin	17-T3S-R3W	Ir-R	240	1,200
George Gordon	28-T3S-R3W	Ir-R	35	210
Ed Bock	1,2-T3S-R4W	Ir-R	100	600
Rice Exp. Station	2-T3S-R4W	Ir-R	110	660
W. E. Knoll	6-T3S-R4W	Ir-R	16	80
Herman Conrad	7-T3S-R4W	Ir-R	19	114
Frank Goodwin	9-T3S-R4W	Ir-R	14	70
Fred W. Hoskyn	9-T3S-R4W	Ir-R	94	658

ARKANSAS COUNTY (CONT'D)

<u>LAKE NAME AND OWNER</u>	<u>LOCATION</u>	<u>USE</u>	<u>AREA (ACRES)</u>	<u>CAPACITY (ACRE-FEET)</u>
Frank Goodwin	9-T3S-R4W	Ir-R	8	32
Sebree Brothers	10-T3S-R4W	Ir-R	57	285
Roy Vice	11-T3S-R4W	Ir-R	48	192
James Tarkington	12-T3S-R4W	Ir-R	10	40
I. M. Bennett	13-T3S-R4W	Ir-R	260	1,820
E. M. Gere	15-T3S-R4W	Ir-R	12	48
Frank Goodwin	16-T3S-R4W	Ir-R	26	156
Hermon Conrad	17-T3S-R4W	Ir-R	13	65
Frank Goodwin	16-T3S-R4W	Ir-R	67	469
C. H. Eddins	17-T3S-R4W	Ir-R	32	256
Wittman Brothers	18-T3S-R4W	Ir-R	24	144
Richard Meehan	19-T3S-R4W	Ir-R	56	392
Eldon Vickers	20-T3S-R4W	Ir-R	10	60
Eldon Vickers	20,21-T3S-R4W	Ir-R	10	50
Albert Kestner	21-T3S-R4W	Ir-R	18	108
Eldon Vickers	21-T3S-R4W	Ir-R	19	114
Eldon Vickers	21-T3S-R4W	Ir-R	19	114
Clyde Cooper	26-T3S-R4W	Ir-R	16	96
Webster Hillman	28-T3S-R4W	Ir-R	75	525
Jack Sebree	28-T3S-R4W	Ir-R	50	300
E. W. Grandgeorge	30-T3S-R4W	Ir-R	8	32
Ida Hord	31-T3S-R4W	Ir-R	11	44
E. W. Grandgeorge	31-T3S-R4W	Ir-R	50	400
Ida Hord	31-T3S-R4W	Ir-R	42	168
Fuller Brothers	33-T3S-R4W	Ir-R	78	624

ARKANSAS COUNTY (CONT'D)

<u>LAKE NAME AND OWNER</u>	<u>LOCATION</u>	<u>USE</u>	<u>AREA (ACRES)</u>	<u>CAPACITY (ACRE-FEET)</u>
Ralph Rabbe	34-T3S-R4W	Ir-R	45	270
Henry Neukam	35-T3S-R4W	Ir-R	18	90
Calvin Voss	36-T3S-R4W	Ir-R	75	300
J. R. Oliver	3-T3S-R5W	Ir-R	12	42
Wildlife Farms	5-T3S-R5W	Ir-R	14	70
Wildlife Farms	6-T3S-R5W	Ir-R	15	75
W. B. Harbeck	7-T3S-R5W	Ir-R	10	40
John David Roth	8-T3S-R5W	Ir-R	45	180
Howard Juhl	10-T3S-R5W	Ir-R	5	25
E. F. Jensen	10-T3S-R5W	Ir-R	10	40
Annie Rieger	13-T3S-R5W	Ir-R	28	112
Wittman Brothers	13-T3S-R5W	Ir-R	34	170
J. Weber	17-T3S-R5W	Ir-R	47	188
O. C. Trullinger	20-T3S-R5W	Ir-R	35	140
Davis Farms, Inc.	20-T3S-R5W	Ir-R	10	35
C. S. Rich	23-T3S-R5W	Ir-R	120	480
R. A. Tindall	23-T3S-R5W	Ir-R	116	696
R. A. Tindall	23,26-T3S-R5W	Ir-R	432	2,160
R. A. Tindall	24-T3S-R5W	Ir-R	43	215
R. A. Tindall	24,25-T3S-R5W	Ir-R	181	1,086
Nelson Spicer	25-T3S-R5W	Ir-R	12	48
Nelson Spicer	25-T3S-R5W	Ir-R	18	90
Luther Davis	29-T3S-R5W	Ir-R	47	188
Lloyd McCauley	29-T3S-R5W	Ir-R	5	15
Lloyd McCauley	30-T3S-R5W	Ir-R	8	28

ARKANSAS COUNTY (CONT'D)

<u>LAKE NAME AND OWNER</u>	<u>LOCATION</u>	<u>USE</u>	<u>AREA (ACRES)</u>	<u>CAPACITY (ACRE-FEET)</u>
Ernest Kouffman	33-T3S-R5W	Ir-R	22	110
Ernest Kouffman	33-T3S-R5W	Ir-R	15	60
James Spicer	34-T3S-R5W	Ir-R	45	270
Charles McDougal	36-T3S-R5W	Ir-R	17	85
Charles McDougal	36-T3S-R5W	Ir-R	11	44
Monsanto Chemical Co.	6-T3S-R6W	Ir-R	60	300
J. L. Wilson	8-T3S-R6W	Ir-R	102	357
J. L. Wilson	5-T3S-R6W	Ir-R	70	280
Joe Rosencrantz	11-T3S-R6W	Ir-R	70	420
Ray Daugherty	16-T3S-R6W	Ir-R	160	640
J. L. Wilson	17-T3S-R6W	Ir-R	75	300
James R. Black	19-T3S-R6W	Ir-R	6	24
Howard S. Hammons	21-T3S-R6W	R	6	750
John Haley	26-T3S-R6W	Ir-R	25	75
Mrs. Mason Craig	28,29,32,33- T3S-R6W	R	68	818
W. A. Randolph	34-T3S-R6W	Ir-R	60	210
C. Berry	36-T3S-R6W	Ir-R	24	96
Jim Crabtree	5-T4S-R1W	R	6	18
Dearing & Adams	20-T4S-R1W	Ir-R	20	100
George Pike	21-T4S-R1W	R	8	56
White River Refuge	28-T4S-R1W	R	25	100
White River Refuge	28-T4S-R1W	R	20	80
C. G. Murphy	30-T4S-R1W	Ir-R	25	150
Noble Estate	31-T4S-R1W	Ir-R	55	193
A. Graham	33-T4S-R1W	Ir-R	30	105



ARKANSAS COUNTY (CONT'D)

<u>LAKE NAME AND OWNER</u>	<u>LOCATION</u>	<u>USE</u>	<u>AREA (ACRES)</u>	<u>CAPACITY (ACRE-FEET)</u>
Richard Graves	5-T4S-R2W	Ir-R	30	180
J. L. Fly	7-T4S-R2W	Ir-R	60	420
H. B. Black	7-T4S-R2W	Ir-R	140	1,120
H. R. Dupslaff	9-T4S-R2W	Ir-R	45	270
George Smith	10-T4S-R2W	Ir-R	50	250
George Smith	11-T4S-R2W	Ir-R	60	360
Thadeous Smith	13-T4S-R2W	Ir-R	40	140
W. W. Dupslaff	22-T4S-R2W	Ir-R	100	700
Ralph Travis	29-T4S-R2W	Ir-R	15	52
Ernie Toland	30-T4S-R2W	Ir-R	20	80
Ernie Toland Est.	31-T4S-R2W	R	18	63
Floyd Hobert	34-T4S-R2W	Ir-R	100	700
Howard Knoll	3-T4S-R3W	Ir-R	15	60
Melvin Hall	7-T4S-R3W	Ir-R	35	140
Elmer Schoestine	9-T4S-R3W	Ir-R	20	140
J. L. Fly	12-T4S-R3W	Ir-R	80	480
J. L. Fly	14-T4S-R3W	Ir-R	30	180
Leon J. Garot	19-T4S-R3W	Ir-R	35	210
G. L. Leibrock	21-T4S-R3W	Ir-R	8	48
H. S. Ragland	22-T4S-R3W	Ir-R	85	510
W. W. Const. Co.	24-T4S-R2W	I	21	63
Elmer Ferguson	28-T4S-R3W	R	6	24
G. W. Hall	31-T4S-R3W	Ir-R	40	200
Charles McKewen	36-T4S-R3W	Ir-R	20	120
W. W. Const. Co.	25,36-T4S-R3W	I	20	70
O. R. Knoll	1-T4S-R4W	Ir-R	20	100

ARKANSAS COUNTY (CONT'D)

<u>LAKE NAME AND OWNER</u>	<u>LOCATION</u>	<u>USE</u>	<u>AREA (ACRES)</u>	<u>CAPACITY (ACRE-FEET)</u>
F. E. Hillman	1-T4S-R4W	Ir-R	100	600
Garold Essex	3-T4S-R4W	Ir-R	13	65
Albert Kestner	3-T4S-R4W	Ir-R	30	150
M. G. Bennett	4-T4S-R4W	Ir-R	30	180
Noel Bracewell	5-T4S-R4W	Ir-R	26	156
E. P. Weaver	7-T4S-R4W	Ir-R	14	56
Fuller Brothers	8,17-T4S-R4W	Ir-R	75	600
J & M Essex	9-T4S-R4W	Ir-R	55	385
J & M Essex	9-T4S-R4W	Ir-R	9	45
Garold Essex	10-T4S-R4W	Ir-R	53	371
William Mommsen	10-T4S-R4W	Ir-R	60	360
Thomas Hollanger	11-T4S-R4W	Ir-R	30	150
Hillman Pond	12-T4S-R4W	Ir-R	40	200
A. W. Fuller	15-T4S-R4W	Ir-R	6	24
A. W. Fuller	15-T4S-R4W	Ir-R	30	210
Fred Beuker	16,21-T4S-R4W	Ir-R	10	50
Fred Beuker	16-T4S-R4W	Ir-R	8	32
Fuller Brothers	16,17-T4S-R4W	Ir-R	83	498
Fred Beuker	21-T4S-R4W	Ir-R	72	432
D. E. Pickett	22-T4S-R4W	Ir-R	5	20
D. E. Pickett	22-T4S-R4W	Ir-R	5	20
Armstrong Brothers	22-T4S-R4W	Ir-R	30	150
Elmer A. Ferguson	28-T4S-R4W	Ir-R	30	150
Stewart Jessup	30-T4S-R4W	Ir-R	35	175
C. L. Jones	33-T4S-R4W	Ir-R	21	126
C. L. Jones	33-T4S-R4W	Ir-R	14	56

ARKANSAS COUNTY (CONT'D)

<u>LAKE NAME AND OWNER</u>	<u>LOCATION</u>	<u>USE</u>	<u>AREA (ACRES)</u>	<u>CAPACITY (ACRE-FEET)</u>
H. X. Stroh	35-T4S-R4W	Ir-R	15	90
H. X. Stroh	35-T4S-R4W	Ir-R	15	60
Girerd Brothers	36-T4S-R4W	Ir-R	12	72
Charles McDougal	1-T4S-R5W	Ir-R	50	300
Charles McDougal	1-T4S-R5W	Ir-R	10	40
Clarence Cobb	3-T4S-R5W	Ir-R	34	119
Ray Johnson	3,4-T4S-R5W	Ir-R	265	1,325
Wildlife Farms	4-T4S-R5W	Ir-R	60	360
Marvin Henderson	6-T4S-R5W	Ir-R	31	124
Adolph Renschler	7,18-T4S-R5W	Ir-R	415	1,867
Hugh Partridge	8,16,17-T4S-R5W	Ir-R	170	850
W. N. Hargrove	9-T4S-R5W	Ir-R	78	312
W. N. Hargrove	9,10-T4S-R5W	Ir-R	215	1,075
C. N. Spicer	12-T4S-R5W	Ir-R	90	360
Paul Pitlick	13-T4S-R5W	Ir-R	12	60
W. B. Harbeck	14,15-T4S-R5W	Ir-R	60	180
Hermon Joerns	19-T4S-R5W	Ir-R	11	55
Hermon Joerns	19-T4S-R5W	Ir-R	15	83
J. H. Partridge	19-T4S-R5W	Ir-R	8	28
Lucille Ragland	23-T4S-R5W	Ir-R	80	400
B. J. Burkett	23-T4S-R5W	Ir-R	40	180
W. B. Harbeck	23-T4S-R5W	Ir-R	88	352
H. Spellmeyer	24-T4S-R5W	Ir-R	17	59
W. E. Synco	25-T4S-R5W	Ir-R	35	210
Curtis Cooper	26-T4S-R5W	Ir-R	30	180

ARKANSAS COUNTY (CONT'D)

<u>LAKE NAME AND OWNER</u>	<u>LOCATION</u>	<u>USE</u>	<u>AREA (ACRES)</u>	<u>CAPACITY (ACRE-FEET)</u>
Henry Heien	27-T4S-R5W	Ir-R	57	285
Leland Beverly	29-T4S-R5W	Ir-R	20	140
G. W. Purdy	29,32-T4S-R5W	Ir-R	145	870
E.O.-H.P. Eldridge	32-T4S-R5W	Ir-R	65	260
Louis Hansing	35-T4S-R5W	Ir-R	18	108
Herman Siems	36-T4S-R5W	Ir-R	18	90
Potlatch Lumber Co.	1-T4S-R6W	Ir-R	80	280
W. G. Alexander	12,13,14-T4S- R6W	Ir-R	500	2,000
W. H. Vansandt	6-T5S-R1W	Ir-R	12	84
Rosebud Nicholson	7-T5S-R1W	Ir-R	45	270
Levi Jones	9-T5S-R1W	Ir-R	45	450
James K. Butler	11-T5S-R2W	Ir-R	30	210
E. L. Wright	25-T5S-R2W	R	40	280
DeWitt Bank & Trust	29-T5S-R2W	Ir-R	25	150
DeWitt Bank & Trust	33-T5S-R2W	Ir-R	30	210
Potlatch Co.	35-T5S-R2W	R	60	240
Troy Mitchell	10-T5S-R3W	Ir-R	20	80
Charles Miller	12-T5S-R3W	Ir-R	20	200
Charles Alter	13-T5S-R3W	Ir-R	12	60
Gus Anderson	19-T5S-R3W	Ir-R	15	75
R. E. Station	22-T5S-R3W	Ir-R	45	270
Roy Pittman	27,34-T5S-R3W	Ir-R	30	210
H. F. Smith	1-T5S-R4W	Ir-R	12	42
Godfrey Thomas	2,3-T5S-R4W	Ir-R	45	270
Godfrey Thomas	3-T5S-R4W	Ir-R	20	100

ARKANSAS COUNTY (CONT'D)

<u>LAKE NAME AND OWNER</u>	<u>LOCATION</u>	<u>USE</u>	<u>AREA (ACRES)</u>	<u>CAPACITY (ACRE-FEET)</u>
Godfrey Thomas	3-T5S-R4W	Ir-R	15	75
P. O. Peterson	4-T5S-R4W	Ir-R	24	96
P. O. Peterson	4-T5S-R4W	Ir-R	15	52
A. N. Hargrove	5-T5S-R4W	Ir-R	53	318
M. Z. Garrett	6-T5S-R4W	Ir-R	30	150
Lester Gillcoat	7-T5S-R4W	Ir-R	10	50
Godfrey Thomas	10,11-T5S-R4W	Ir-R	58	406
Godfrey Thomas	11-T5S-R4W	Ir-R	95	665
Godfrey Thomas	11-T5S-R4W	Ir-R	35	175
Emile Lepine	12-T5S-R4W	Ir-R	60	240
Clement Turner	13-T5S-R4W	Ir-R	20	80
Clement Turner	14-T5S-R4W	Ir-R	30	180
Lester Gillcoatt	15-T5S-R4W	Ir-R	9	36
Lester Gillcoatt	15-T5S-R4W	Ir-R	34	204
J. B. Sollars	17-T5S-R4W	Ir-R	100	800
C. M. Hillman	18-T5S-R4W	Ir-R	60	270
J. B. Sollars	20-T5S-R4W	Ir-R	70	560
O. W. Wilson	23-T5S-R4W	Ir-R	24	240
Frank Eddy, Jr.	25-T5S-R4W	Ir-R	100	800
Glenn Ax	27-T5S-R4W	Ir-R	6	30
Lloyd Rodgers	28-T5S-R4W	Ir-R	45	315
Lloyd Rodgers	32-T5S-R4W	Ir-R	22	88
Glenn Ax	34-T5S-R4W	Ir-R	6	30
Bee Bullock	35-T5S-R4W	Ir-R	25	125
R. A. Hornbeck	36-T5S-R4W	Ir-R	20	100

ARKANSAS COUNTY (CONT'D)

<u>LAKE NAME AND OWNER</u>	<u>LOCATION</u>	<u>USE</u>	<u>AREA (ACRES)</u>	<u>CAPACITY (ACRE-FEET)</u>
Lloyd-Clayton Baker	1-T5S-R5W	Ir-R	15	60
Marion Freeman	3-T5S-R5W	Ir-R	27	108
Marion Freeman	3-T5S-R5W	Ir-R	230	920
John Hampton	4,5,8,9- T5S-R5W	Ir-R	1,068	6,408
H. P. Eldridge	8-T5S-R5W	Ir-R	25	150
Marion Freeman	10-T5S-R5W	Ir-R	20	80
Marion Freeman	10-T5S-R5W	Ir-R	40	200
J. W. Freeman	10-T5S-R5W	Ir-R	46	184
James W. Lumsden	11-T5S-R5W	Ir-R	77	385
John Hampton	15,16-T5S-R5W	Ir-R	175	1,050
E. D. Eldridge	17-T5S-R5W	Ir-R	38	152
Harry Hastings	17,20-T5S-R5W	Ir-R	193	1,158
Coker Hampton	21,22-T5S-R5W	Ir-R	58	232
Hassell Trussell	5-T6S-R2W	Ir-R	8	40
Potlatch Co.	15-T6S-R2W	Ir-R	30	120
Potlatch Co.	15-T6S-R2W	R	35	105
Jimmie Jenkins	16-T6S-R2W	I	8	24
Jimmie Jenkins	17-T6S-R2W	Ir-R	40	240
Charles Currie	7,17,18-T6S-R2W	R	340	1,360
J. S. Wegert	25-T6S-R2W	R	12	60
Claude Childers	1-T6S-R3W	Ir-R	70	560
Quinn LaFargue	3-T6S-R3W	Ir-R	15	60
Mrs. G. O. McKinley	6-T6S-R3W	Ir-R	100	800
G. W. Botts	8,9-T6S-R3W	Ir-R	50	250
Quinn LaFargue	9-T6S-R3W	Ir-R	20	80

ARKANSAS COUNTY (CONT'D)

<u>LAKE NAME AND OWNER</u>	<u>LOCATION</u>	<u>USE</u>	<u>AREA (ACRES)</u>	<u>CAPACITY (ACRE-FEET)</u>
Enis Gregory	15-T6S-R3W	Ir-R	35	175
F. E. Collier	17,18-T6S-R3W	Ir-R	70	420
Ben Lowe	22-T6S-R3W	Ir-R	95	475
Smith Brothers	24-T6S-R3W	Ir-R	20	80
E. J. Jesswein	29-T6S-R3W	Ir-R	50	150
Neal Holzhauer	30-T6S-R3W	Ir-R	5	40
John Sager	34-T6S-R3W	Ir-R	30	240
Julius Wegert	4-T6S-R4W	Ir-R	6	24
Julius Wegert	5-T6S-R4W	Ir-R	157	942
Bill Sollars	6-T6S-R4W	Ir-R	31	155
W. H. Miller	8-T6S-R4W	Ir-R	32	160
C. P. Chaney	13,14-T6S-R4W	Ir-R	75	750
Clifford Jacobs	17-T6S-R4W	Ir-R	5	25
O. C. Lumsden	20-T6S-R4W	Ir-R	26	104
George Pike	24-T6S-R4W	Ir-R	56	336
G. S. Rodgers, Jr.	2,11,12-T6S-R5W	Ir-R	537	1,611
Sarah Parker	12-T6S-R5W	Ir-R	8	32
DeWitt Bank & Trust	6-T7S-R2W	Ir-R	100	700
Sam Whiting	15-T7S-R2W	Ir-R	43	301
L. W. Schlenker	21-T7S-R2W	Ir-R	15	90
W. W. Turner	22-T7S-R2W	Ir-R	80	640
W. W. Turner	27-T7S-R2W	Ir-R	50	350
A. L. Simpson	28-T7S-R2W	Ir-R	15	75
Charles Mattmiller	9,10-T7S-R3W	Ir-R	40	160
James C. Place	21-T7S-R3W	Ir-R	35	175
John H. Hilliard	25-T7S-R3W	Ir-R	25	100

ARKANSAS COUNTY (CONT'D)

<u>LAKE NAME AND OWNER</u>	<u>LOCATION</u>	<u>USE</u>	<u>AREA (ACRES)</u>	<u>CAPACITY (ACRE-FEET)</u>
John Parish	Spanish Grant	Ir-R	65	260
John Parish	Spanish Grant	Ir-R	15	45
Roy Rice	Spanish Grant	Ir-R	25	225
John Parish	Spanish Grant	Ir-R	31	310

ASHLEY COUNTY

Portland Gin Co.	24,25-T16S-R5W	Ir-R	180	1,080
James Stone	23-T16S-R6W	Ir-R	20	160
Bear Brake Bob Pugh	6,7-T17S-R4W 1,12-T17S-R5W	Ir-R	240	1,440
Anthony Lake Public	30,6,25- T17S-R5W	Ir-R	150	750
Lake Georgia Pacific Georgia-Pacific Corp.	9,10,15,16,21, 22 -T17S-R9W	I - R	1,700	6,800
Georgia Pacific Corp.	18-T18S-R8W	I	30	150
Lucos Pond City of Crossett	30-T18S-R8W	R	35	175
Mill Pond Georgia-Pacific Corp.	33,34,28,27- T18S-R9W	I	80	480
Marias Saline Lake USDI Wildlife Refuge	11-T18S-R10W	R	250	1,500
Redeye Lake USDI Wildlife Refuge	26-T18S-R10W	R	100	300
Wildcat Lake USDI Wildlife Reguge	25,34,35,36- T18S-R10W 2,3,11,10,14- T19S-R10W	R	300	900
Enterprize Lake Public	10,15,11,12- T19S-R5W	R	240	1,200
Mountjoy Lake Garrard Mountjoy	22-T19S-R5W	R	6	36



ASHLEY COUNTY (CONT'D)

<u>LAKE NAME AND OWNER</u>	<u>LOCATION</u>	<u>USE</u>	<u>AREA (ACRES)</u>	<u>CAPACITY (ACRE-FEET)</u>
Mossy Lake Georgia Pacific Corp.	19-T19S-R9W	R	300	900
Shiloh Lake Searcy Wilcoxon, Jr.	6-T16S-R6W	R	28	168

**BENTON COUNTY**

Avalon Bella Vista Property Owners Association	21,22-T21N-R31W	R	90	2,340
Bella Vista Lake Bella Vista Corp.	1,2 -T20N-R31W	R	27	108
Bussee Pond Private	13-T20N-R34W	L-R	5	30
Atalanta City of Rogers	7,8-T19N-R29W	R	35	280
Lake Bentonville City of Bentonville	6-T19N-R30W	R	11	66
Siloam Springs Lake City of Siloam Springs	19-T18N-R33W	R	50	400
SWEPCO Lake Southwestern Electric Power Company	18-T18N-R33W	Ir-R	530	18,300
Lake Ann Bella Vista Property Owners Association	25-T21N-R31W	R	110	3,300
Lake Norwood Bella Vista Property Owners Association	23-T21N-R31W	R	35	2,270
Lake Rayburn Bella Vista Property Owners Association	26-T21N-R31W	R	45	1,300
Lake Windsor Bella Vista Property Owners Association	27-T21N-R31W	R	220	5,500

**BOONE COUNTY**

<u>LAKE NAME AND OWNER</u>	<u>LOCATION</u>	<u>USE</u>	<u>ACREA (ACRES)</u>	<u>CAPACITY (ACRE-FEET)</u>
Paul Ainsworth	35-T18N-R22W	R-L	7	20
Roy Sisco	1-T17N-R22W	R-L	12	48

**BRADLEY COUNTY**

Sam B. Fullerton, Jr.	28-T12S-R9W	R	12	120
Jim Scott	29-T12S-R9W	Ir-R	15	150
Warren Country Club	19-T13S-R9W	R	23	276
Green Lake O. W. Gates	30,31-T16S-R11W	R	40	400
Raymond Lake Jimmy Gates	27,28-T16S-R12W	R	57	456
Pirogue Lake Potlatch Forest, Inc.	13,14-T17S-R11W	R	55	440
Eagle Lake Potlatch Forest, Inc.	17-T17S-R10W	R	21	150
Bradley County Park	26,35-T12S-R10W	R	5	41

**CALHOUN COUNTY**

Black Water Lakes Potlatch Forest, Inc.	32-T14S-R15W	R	40	400
Half Moon Lake Potlatch Forest, Inc.	32-T14S-R15W	R	20	160
Big Johnson Lake Potlatch Forest, Inc.	13,24-T14S-R16W	R	80	960
Black Lake Potlatch Forest, Inc.	4-T15S-R14W	R	25	200
Long Lake Calion Lumber Co.	17,20,21-T15S-R14W	R	70	1,050
Champagnolle Creek Lake-Calion Lumber Co. Potlatch Forest, Inc.	21,22,27-T15S-R14W	R	350	4,200

CALHOUN COUNTY (CONT'D)

<u>LAKE NAME AND OWNER</u>	<u>LOCATION</u>	<u>USE</u>	<u>AREA (ACRES)</u>	<u>CAPACITY (ACRE-FEET)</u>
Cathay Lake O. D. Cathay Leroy Cathay	13-T11S-R14W	L-R	18	72
Little Horse Shoe (Ditch Lake) Calion Lumber Co. Potlatch Forest, Inc.	28,33,24-T15S- R14W	R	20	100
Snow Lake Calion Lumber Co.	29-T15S-R14W	R	40	400
Spoon Lake Calion Lumber Co.	8-T15S-R15W	R	20	160
Little Bay Calion Lumber Co.	10,11,15-T15S- R15W	R	60	600
Cages Lake Calion Lumber Co.	14-T15S-R15W	R	20	300
Moro Bay	20,21,28-T16S- R12W	R	100	1,500
Bang Slough Calion Lumber Co. Potlatch Forest, Inc	7,16,17,18- T16S-R13W	R	100	1,000
Grape Vine Lake Potlatch Forest, Inc.	22,23,26,27,34- T16S-R31W	R	10	60

CARROLL COUNTY

Fuller Lake W. E. Fuller	36-T21N-R25W	Ir-L- R-FC	15	150
Lake Leatherwood City of Eureka Springs	33-T21N-R26W 4-T20N-R26W	R	80	900
Farwell's Spider Creek Kenneth Childs	33,34-T21N-R27W	R	15	210
Eureka City Lake City of Eureka Springs	16-T20N-R26W	M-R	7	100
Lake Lucerence Bob Pitts Enterprises, Inc.	27-T20N-R26W	R	5	50
Lake of No Return J. A. Phillips Estate	25-T18N-R23W	Ir-R	8	96

CARROLL COUNTY (CONT'D)

<u>LAKE NAME AND OWNER</u>	<u>LOCATION</u>	<u>USE</u>	<u>AREA (ACRES)</u>	<u>CAPACITY (ACRE-FEET)</u>
Brewer Lake Roy Fay Bartlett	9-T17N-R22W	L-R	9	72

CHICOT COUNTY

Paradise Lake	14,23-T14S-R1W	R	900	7,200
Poor Bay Hunting Club	32-T14S-R1W	R	10	60
Macon Bayou Cutoff	5-T14S-R2W	R	15	150
Macon Bayou Cutoff	8-T14S-R2W	R	18	180
Macon Bayou Cutoff	17-T14S-R2W	R	12	96
Macon Lake	21,28,29,32,33- T14S-R2W 4-T15S-R2W	R	40	320
Whiskey Chute	29,30,32,33- T15S-R1W	R	50	300
Lake Lee	T16,17S-R1E	R	1,800	14,400
Leland Chute	25,35,26-T15S-R1W	R	40	320
J.P. Rushing J.S. Rushing	4-T15S-R3W	R-Ir	320	1,600
J.P. Rushing J.S. Rushing	16-T15S-R3W	R-Ir	190	950
J.P. Rushing J.S. Rushing	16-T15S-R3W	R-Ir	90	450
Lost Lake Fred Lingo	9,16,-T19S-R3W	Ir-R	20	120
Fred Woodall	10-T19S-R1W	R	10	60
Gin Lake Buckshot Hunting Club	27-T19S-R1W	R	100	600
Buckshot Hunting Club	33,34-T19S-R1W	R	30	180
LaFourche Lake	9,16-T19S-R3W	R	30	210
Ted Thornton	23-T16S-R3W	R	160	640
Gordon Finch	18-T17S-R2W	R	47	235

CHICOT COUNTY (CONT'D)

<u>LAKE NAME AND OWNER</u>	<u>LOCATION</u>	<u>USE</u>	<u>AREA (ACRES)</u>	<u>CAPACITY (ACRE-FEET)</u>
Lake Chicot	T15,16S-R1,2W	R	5,300	47,700
Lake Port 7 Oaks Hunting Club	6,7-T17S-R1E	R	50	300
Macon Bayou	15,22-T17S-R2W	R	20	140
Corn Stalk Lake Island 86 Hunting Club	7,8-T18S-R1E	R	30	240
Moon Lake	11,12-T18S-R1W	R	150	1,200
Grand Lake	4,9,10,15-T19S-R1W	R	1,400	9,800

**CLARK COUNTY**

Kirksey Lake T. C. Kirksey	35-T5S-R23W	R-Ir-L	16	135
Barksdale Lake M. M. Barksdale	8-T6S-R22W	R	27	243
Walker Lake Alvin Diggins	11-T6S-R23W	R	12	120
Lisko Irrigation Reservoir G. E. Lisko	10-T17S-R19W	Ir	10	60
Country Club Lake Arkadelphia Country Club	12-T7S-R20W	Ir-R	11	132
Boswell Lake James C. Hobgood	18-T8S-R21W	Ir-R-L	43	430
Lake Hoo Hoo H. C. Cabe	32-T9S-R20W	R	38	266
Gurdon Mill Pond H. C. Cabe	5-T10S-R20W	R	38	304
Deceipher Lake Max Williams	22-T8S-R19W	R	30	90
Bean Pond Milus Bean	29-T5S-R22W	R-L	6	30
Blue Lake W. H. Hays	26-T9S-R22W	R	8	32

## CLAY COUNTY

<u>LAKE NAME AND OWNER</u>	<u>LOCATION</u>	<u>USE</u>	<u>AREA (ACRES)</u>	<u>CAPACITY (ACRE-FEET)</u>
Taylor Lake O. W. Jackson G. C. Flanigan	27,28-T21N-R5E	R	30	240
Victory Lake Ahrent Bros. John Boxley	32-T21N-R5E	R	15	135
Allmon E. Allmon, Jr.	7-T21N-R7E	R-I	8	48
Grazevich Lawrence Grazevich	34-T21N-R5E	R	14	126
Long Lake Gordon Duckworth	13-T20N-R4E	R	30	300
Murphy Lake Octo Smith R. H. Hogan	20-T20N-R5E	R	25	175
Corning Lake Eddie Crafton East Button	6-7-T20N-R5E 12-T20N-R4E	R	80	640
Doyle Cannady	8-T20N-R4E	R	30	90
Clevel Moore	5-T20N-R8E	R	12	60
Frederick Allmandinger	27-T21N-R3E	R	6	24
L. D. Carnal	19-T20N-R5E	R	28	102
Clifford Cole	34-T21N-R8E	R-L	8	80
Hershel Toombs	22-T21N-R7E	R-L	5	40
Oran Nicholas	26-T21N-R7E	R-L	13	130
Peter Erich	20-T21N-R8E	R-L	5	45
Wm. J. Lewis	33-T21N-R8E	R	9	70
Woolfork Lake J. W. Black Lumber Co.	9-T20N-R5E	R	15	120
Frie Roy L. Frie	13-T20N-R6E	R-L	14	126
Hughes Jim Blumenaer	9,10-T20N-R8E	R	15	150

## CLAY COUNTY (CONT'D)

<u>LAKE NAME AND OWNER</u>	<u>LOCATION</u>	<u>USE</u>	<u>AREA (ACRES)</u>	<u>CAPACITY (ACRE-FEET)</u>
Copeland Wilson Copeland	31-T20N-R8E	R-L	12	120
Doyle Easterwood	9-T19N-R7E	R	8	40
Bill Brigance	35-T21N-R7E	R	32	128
Carl Holland	19-T20N-R5E	R	40	120
Michael Hill	33-T20N-R8E	R	15	45
John O. Black	31-T21N-R6E	R	10	30
William Green	10-T19N-R7E	R	8	28

**CLEBURNE COUNTY**

Hugh R. Wilbourn	7-T10N-R11W	L-R	7	70
Bill Grisso	27,34-T10N-R9W	L-R	5	35
Gene Turney	30-T11N-R11W	L-R	5	30
C. F. Bullard	8-T12N-R8W	R	7	80
E. C. Sherlock	29-T10N-R9W	L-R	5	50
Gray Turney	2-T10N-R12W	R	5	45
Robert R. Wilson	12-T10N-R9W	R	18	200
A. H. Williams	15-T10N-R9W	R	8	32
Perry Linder	23-T10N-R9W	L-R	22	44
Betty Brown	16-T10N-R9W	L-R	15	105
Eden Isle Development	8-T10N-R10W	R	6	55
Louis Engler	16-T10N-R9W	Ir-R	6	30

**CLEVELAND COUNTY**

J. O. Reed	7-T8S-R9W	L-R	5	25
Gabe Meyer	19,20-T8S-R9W	L-R	5	35
Wallace England Lake Dunkeffie	8,17-T8S-R10W	L-R	65	520

CLEVELAND COUNTY (CONT'D)

<u>LAKE NAME AND OWNER</u>	<u>LOCATION</u>	<u>USE</u>	<u>ACREA (ACRES)</u>	<u>CAPACITY (ACRE-FEET)</u>
O. O. Studdard	14-T8S-R10W	Ir-R	7	56
Upper Canada Lake Roy Sturgis	15-T8S-R12W	R	13	117
Lower Canada Lake Roy Sturgis	15,16,21,22- T8S-R12W	R	10	150
Wilson Lake Roy Sturgis & S. A. William	26,35-T8S-R12W	R	9	72
G. M. Kesterson	35-T9S-R9W	Ir-R	7	42
Searcy Elrod	8-T9S-R10W	R	7	84
Victor Moore Estate	28,29-T9S-R10W	L-R	5	20
Lloyd Tracey (Bar-T Ranch)	32,33-T9S-R11W	L-R	6	36
Gray's Lake Georgia-Pacific	1-T9S-R12W	R	22	220
Paul Clements	14-T9S-R12W	L-R	10	60
Randy Crook	20-T10S-R9W	R	6	30
Dick Thomasson	35-T10S-R10W	Ir-R	5	30
Crane Lake Potlatch Forest, Inc. Sturgis Lbr. & Josh Berger Est.	27,28,33,34- T10S-R10W	R	18	162
Robert Everight	4-T11S-R11W	Ir-R-L	7	56
Paul Tidball	15-T10S-R12W	R	5	62
Rufus W. Peter	21-T8S-R11W	Ir-R	8	59

**COLUMBIA COUNTY**

Hall Lake C.C. Hall	10,11-T15S-R20W	R	5	60
McMahen Lake Dr. Scott McMahan	7-T15S-R20W	R	20	400
Fincher Lake Harold Fincher	18-T15S-R20W	R	35	525



COLUMBIA COUNTY (CONT'D)

<u>LAKE NAME AND OWNER</u>	<u>LOCATION</u>	<u>USE</u>	<u>ACREA (ACRES)</u>	<u>CAPACITY (ACRE-FEET)</u>
Lake Lawrence W. W. Hatcher	30-T15S-R20W	R	15	180
Cloud Lake L. E. Cloud	27-T15S-R21W	L-R	6	72
Deltic Lake Deltic Farm & Timber	33-T15S-R22W 4-T16S-R22W	L-R	5	50
H & H Lake H & H Farms	22-T15S-R21W	L-R	5	20
Brown Lake Elmer Brown, Jr.	31-T16S-R20W	L-R	7	20
Powell Lake Raymond Powell	31-T16S-R21W	L-R	8	26
Dow Chemical Co. Lake Dow Chemical Co.	18-T17S-R21W	R	5	15
Childs Lake Orval Childs	3-T17S-R21W	L-R	5	20
Speer Lake J. E. Speer	13-T15S-R21W	R	6	50
Burdine Lake Charles Burdine	5-T18S-R21W	R	7	28
College Lake Southern Ark. University	36-T16S-R21W	Ir-L-R	6	54
Austin Lake W. R. Austin	4-T17S-R20W	L-R	6	54
Gean Lake J. A. Gean Subdivision	6-T17S-R20W	R	5	50
Pittman Lake Donald Pittman	9-T17S-R20W	Ir-R	6	72
Peace Lake M. E. Peace	11-T17S-R20W	R	6	60
Lake Sue Paul Jameson	14-T17S-R20W	L-R	10	150
Merritt Lake J. T. Merritt	15-T17S-R20W	L-R	5	60

COLUMBIA COUNTY (CONT'D)

<u>LAKE NAME AND OWNER</u>	<u>LOCATION</u>	<u>USE</u>	<u>AREA (ACRES)</u>	<u>CAPACITY (ACRE-FEET)</u>
Longino Lake Hugh Longino	17-T17S-R20W	R	10	120
Miller Lake Burton Miller	32-T17S-R20W	L-R	10	80
Weyerhaeuser Lake 2	36-T17S-R20W	Ir-R	5	30
Weyerhaeuser Lake 1 Weyerhaeuser	36-T17S-R20W	Ir-R	17	255
College Lake Southern Ark. University	1-T17S-R21W	Ir-L-R	7	84
Fallin Lake T. U. Fallin, Jr.	7-T17S-R21W	L-R	5	50
Parham Lake James Parham	7-T17S-R21W	L-R	5	50
Weber Lake Dr. Chas. L. Weber, Jr.	8-T17S-R21W	L-R	10	120
Souter Lake F. W. Souter	18-T17S-R21W	L-R	5	50
Arnold Lake Jim Arnold	24-T17S-R21W	R	5	60
Walthall Lake D. W. Walthall	14-T17S-R21W	R	5	50
Jones Lake Dorothy F. Jones	23-T17S-R22W	R	5	40
McWilliams Lake J. O. McWilliams	10-T18S-R19W	Ir-R	6	48
Jean Lake W. C. Jean	34-T18S-R19W	L-R	5	40
Paschal Lake Mrs. W. N. Paschal	1-T18S-R20W	R	6	90
Johnson Lake Jake Johnson	7-T18S-R21W	Ir-R	5	40
Houck Lake Freddy Houck	1-T18S-R22W	L-R	5	35
Raspberry Lake R. J. Raspberry	34-T19S-R19W	Ir-R	12	180

## COLUMBIA COUNTY (CONT'D)

<u>LAKE NAME AND OWNER</u>	<u>LOCATION</u>	<u>USE</u>	<u>AREA (ACRES)</u>	<u>CAPACITY (ACRE-FEET)</u>
Short Lake N. M. Short	15-T19S-R20W	L-R	6	60
Sale Lake P. M. Sale	1-T19S-R21W	R	7	84
Maloch Lake Douglas Maloch	10-T19S-R21W	L-R	11	110
Timmons Lake Lloyd Timmons	16-T19S-R21W	Ir-R	7	70
Maloch Lake Joe Byrd Elwin Maloch	16-T19S-R21W	L-R	18	180
Walker Lake Gaylord Walker	18-T19S-R21W	R	10	120
Ark-la Gas Lake Ark-la Gas Co.	16-T19S-R22W	R	10	140
Stuart Lake W. R. Stuart	25-T19S-R23W	L-R	11	132
Carter Lake L. D. Carter	6-T20S-R18W	Ir-R	10	100
Stuart Lake W. R. Stuart	25,26-T19S-R23W	L-R	5	40
Crump Lake Clarence P. Crump	6-T20S-R19W	R	5	60
Taylor Lake John L. Taylor	5-T20S-R19W	L-R	5	60
Foster Lake Bradley, Short Alice Bradley	3-T16S-R19W	R	8	112
Trimble Lake J. O. Trimble	10-T16S-R19W	L-R	5	50
Wilson Lake Dr. J. H. Wilson	23-T16S-R19W	R	7	77
Bearden Lake Clinton Bearden	8-T16S-R20W	R	10	120
Morden Lake Tonia Higginbotham	28-T16S-R20W	R	22	176

COLUMBIA COUNTY (CONT'D)

<u>LAKE NAME AND OWNER</u>	<u>LOCATION</u>	<u>USE</u>	<u>AREA (ACRES)</u>	<u>CAPACITY (ACRE-FEET)</u>
College Lake Southern Ark. University	31-T16S-R20W	Ir-L-R	6	72
Genestet Lake Robert Genestet	19-T16S-R21W	L-R	5	50
College Lake Southern Ark. University	36-T16S-R21W	M-R	11	66
College Lake Southern Ark. University	36-T16S-R21W	L-R	6	60

CONWAY COUNTY

Nolen Williams	3-T9N-R15W	L-R	8	32
Thomas Fowler	23-T8N-R16W	L-R	5	20
Wayne Charton	31-T7N-R15W	L-R	5	20
Erby Rowell	35-T7N-R16W	L-R	6	24
Erby Rowell	35-T7N-R16W	L-R	7	28
W. J. Cargile	4-T7N-R17W	L-R	5	20
Morrilton Hunting and Fishing Club	27-T7N-R17W	R	150	450
R. Geeslin	29-T6N-R14W	R-L	10	60
D. C. Malone	16-T6N-R15W	L-R	5	25
D. C. Malone	16-T6N-R15W	L-R	5	25
J. H. Thomas	16-T6N-R15W	L-R	5	20
Old River Lake Aubrey Walker	28,33-T6N-R15W	R-L	15	45
Old River Cutoff Eleanore Mosse A. J. Gordon Dickenhorst Estate	5,7,8-T5N-R15W 31,32-T6N-R15W	R-L	15	60
H. Payne	2-T5N-R17W	L-R	12	60
Louis Oates	12-T5N-R17W	L-R	10	40

CONWAY COUNTY (CONT'D)

<u>LAKE NAME AND OWNER</u>	<u>LOCATION</u>	<u>USE</u>	<u>AREA (ACRES)</u>	<u>CAPACITY (ACRE-FEET)</u>
<u>EAST FORK POINT REMOVE CREEK WATERSHED</u>				
Site - 3	7,18-T9N-R15W	FC-R	10	70
Site - 4	22-T9N-R16W	FC-R	31	186
Site - 5	19,30-T9N-R15W	FC-R	27	162
Site - 6	36-T9N-R16W	FC-R	61	450
Site - 7	2-T8N-R16W	FC-R	16	112
Site - 8	9,10-T8N-R16W	FC-R	16	112
Site - 9	34-T8N-R16W	FC-R	42	340
Site - 10	8-T7N-R16W	FC-R	19	50
Site - 11	1-T7N-R17W	FC-R	8	64
<u>WEST FORK POINT REMOVE CREEK WATERSHED</u>				
Site - 2	4-T9N-R16W	FC-R	73	438
Site - 4	1-T9N-R17W	FC-R	40	240
Site - 6	15-T9N-R17W	FC-R	20	140
Site - 7	18-T9N-R17W	FC-R	20	140
Site - 12	9-T8N-R17W	FC-R	10	80
Site - 13	12-T8N-R17W	FC-R	30	210
Site - 14	12,13-T8N-R17W	FC-R	11	77
Site - 15	14,23-T8N-R17W	FC-R	10	70
Site - 16	30,31-T8N-R17W 25,36-T8N-R18W	FC-R	15	45
Cupp's Hatchery	7-T6N-R16W	I	25	100
A. E. Wade	8-T6N-R16W	L-R	5	20
C. L. Ormond	14-T6N-R16W	L-R	12	48
Carl Hoelzeman	21-T6N-R16W	R-L	12	60
W. Freyaldenhoven	12-T6N-R17W	L-R	6	30
Cupp's Hatchery	13-T6N-R17W	I	30	150

CONWAY COUNTY (CONT'D)

<u>LAKE NAME AND OWNER</u>	<u>LOCATION</u>	<u>USE</u>	<u>AREA (ACRES)</u>	<u>CAPACITY (ACRE-FEET)</u>
J. H. Allison	15-T6N-R17W	L-R	5	15
W. Rockefeller	21-T6N-R18W	Ir-R	6	54
W. Rockefeller	28-T6N-R18W	Ir-R	8	64
W. Rockefeller	29-T6N-R18W	Ir-R	12	96
W. Rockefeller	29-T6N-R18W	Ir-R	10	80
W. Rockefeller	29-T6N-R18W	Ir-R	6	54

**CRAIGHEAD COUNTY**

J. L. Craft Pond J. L. Craft	16-T15N-R3E	Ir-R	8	80
Guy Pardew Pond Guy Pardew	21,22-T15N-R3E	R	13	156
Cupples Pond John Cupples	32-T15N-R3E	R	6	48
Ralph Cox Pond Ralph Cox	33-T15N-R3E	R	8	80
Cole Pond Herbert Cole	13-T14N-R2E	R	8	80
Mary Simpson Pond Mary Simpson	2-T13N-R3E	R	8	48
Craighead Forest City of Jonesboro	6-T13N-R4E	R	70	677

BIG CREEK WATERSHED

Site - 4	1-T15N-R3E 6-T15N-R4E	FC	15	75
Site - 5	2-T15N-R3E	FC	13	60
Site - 6	15-T15N-R3E	FC	26	106
Site - 7	23-T15N-R3E	FC	52	222
Site - 8	26-T15N-R3E	FC	17	59
Site - 9	34-T15N-R3E	FC	22	101

CRAIGHEAD COUNTY (CONT'D)

<u>LAKE NAME AND OWNER</u>	<u>LOCATION</u>	<u>USE</u>	<u>AREA (ACRES)</u>	<u>CAPACITY (ACRE-FEET)</u>
<b>Big Creek Watershed (Cont'd)</b>				
Site - 10	33-T15N-R3E	FC	52	192
Site - 11	8-T14N-R3E	FC	34	94
Site - 13	28-T14N-R3E	FC	37	140
Site - 14	27-T14N-R3E	FC	20	87
Site - 16	3-T15N-R4E	FC	43	175
Site - 17	15-T15N-R4E	FC	12	49
Site - 18	15-T15N-R4E	FC	77	279
Site - 19	33-T15N-R4E 4,5-T14N-R4E	FC	45	142
Site - 20	31-T15N-R4E	FC	11	44
Site - 21	3-T13N-R3E	FC	14	76
Site - 22	34-T14N-R3E	FC	7	33

**CRAWFORD COUNTY**

Lake Shepard Spring City of Fort Smith	17,18,19,20, 30-T12N-R29W	M	710	31,000
Lake Fort Smith City of Fort Smith	2-T11N-R30W 35,36-T12N-R30W	M	438	12,100
Chester Swearingen	12-T11N-T32W	L	5	75
Paul Alexander	34-T10N-R29W	L	5	60
W. J. Morris, Jr.	19-T10N-R30W	Ir	5	60
N. D. Edwards	34-T10N-R30W	R	5	50
Jesse Hall	32-T9N-R30W	R	8	60
Loal Harwell	11-T9N-R31W	L	5	50
Nancy Orr	9-T9N-R32W	Ir-L	15	300
Lake Lou Emma Conservation League	13-T9N-R32W	R	7	60
Hollis Lake Wayne Park	4,9,10-T8N-R31W	R	107	856

## CRAWFORD COUNTY (CONT'D)

<u>LAKE NAME AND OWNER</u>	<u>LOCATION</u>	<u>USE</u>	<u>AREA (ACRES)</u>	<u>CAPACITY (ACRE-FEET)</u>
<u>LITTLE CLEAR CREEK WATERSHED</u>				
Site - 1 Lake Alma City of Alma	31,32-T10N-R30W	FC-M	124	8,640
<u>LITTLE MULBERRY CREEK WATERSHED</u>				
Site - 1 T. J. House Reservoir City of Mulberry	9,10-T10N-R29W	FC-M	134	8,034

## CRITTENDEN COUNTY

E. P. Rainey & Son	13-T9N-R6E	R	8	24
B. G. Dickey Estate Beautiful Lake	34-T9N-R6E	R	100	300
McCloud Lake Mrs. B. M. Fisher	2-T8N-R6E 35-T9N-R6E	R	100	300
J. H. Prestage	12-T9N-R6E	R	5	15
Danner Planting Co. Mrs. R. Scott	16,17-T8N-R9E	R	100	500
Mrs. R. Scott	19,20,30,31,32- T8N-R9E	R	100	400
Holden Lake L. P. Jenkins	11-T7N-R6E	R	50	200
Blackfish Bayou C. L. Bernard C. E. Morrison	15,22,23,27,34 35-T7N-R6E	R-Ir	150	450
Buck Lake G. Levy	23,26-T7N-R6E	R	40	100
Wm. E. Johnson Real Estate Co.	36-T7N-R8E	R	8	64
Dacus Lumber Co. J. H. Wheeler	2,3,4-T7N-R9E	R	250	1,250
W. T. Trigg	11-T7N-R9E	R	25	125
Hopefield Chute D. Oliver	34,35-T7N-R9E 1,2-T6N-R9E	R	1,000	7,000
Bill Mallory	10-T6N-R7E	R	7	56



## CRITTENDEN COUNTY (CONT'D)

<u>LAKE NAME AND OWNER</u>	<u>LOCATION</u>	<u>USE</u>	<u>AREA (ACRES)</u>	<u>CAPACITY (ACRE-FEET)</u>
L. M. Peace	11-T6N-R7E	R-Ir	6	48
J. M. Leach	12-T6N-R7E	R-Ir	10	80
C. L. Eubanks	14-T6N-R7E	R	8	24
D. D. Coleman	17-T6N-R7E	R	8	64
D. D. Coleman	17-T6N-R7E	R-Ir	10	60
Auvergne Williams	7-T6N-R8E	R	10	80
Mrs. C. W. Ashby	8-T6N-R8E	R	5	40
Ninety Six Chute Carlson Brothers	25-T5N-R7E	R	125	875
Blue Lake Mrs. B. Andrews	26-T5N-R7E	R	150	1,050
Swan Lake W. M. Forman	8,9-T5N-R8E	R	25	75
Horseshoe Lake Mr. Zanone, Snowden Lowell Taylor Five Lakes Club Jack Rich	21,22,23,25,26, 27,28,33,36-T4N- R7E	R-Ir	1,200	7,200
Long Lake Five Lakes Club	34,35-T4N-R7E 1,2-T3N-R7E	R	200	600
Lake Deloche E. H. Clarke & Co.	30-T4N-R8E	R	50	150
Bushy Lake Five Lakes Club	3-T3N-R7E	R	100	300
Cain Lake J. O. Beck Bruins Pltg. Co.	7-T3N-R7E	R	125	375
Porter Lake Bruins Pltg. Co. Five Lakes Club	10,11-T3N-R7E	R-Ir	600	1,800
B & L Vance	30-T3N-R7E	R	40	120
Swan Lake Mary K. Kuhn	1-T9N-R8E 36-T10N-R8E	R	100	400

## CRITTENDEN COUNTY (CONT'D)

<u>LAKE NAME AND OWNER</u>	<u>LOCATION</u>	<u>USE</u>	<u>AREA (ACRES)</u>	<u>CAPACITY (ACRE-FEET)</u>
Lubin Lake Dr. M. Lubin	3-T9N-R8E	R	15	150
Carl Reavis	20-T9N-R8E	R	10	30
Devil's Elbow & Old River U. S. Gypsum T. G. Uhlhorn Thomas & Weiner Harold Ohlendorf	12,13,19,24,28, 29,30-T9N-R9E 4,5,6,7-T9N-R8E	R	800	8,000
Willow Lake T. G. Uhlorn	7,18-T9N-R9E	R	50	250
Crane Lake J. O. Anderson F. Stalcup C.P. & W.C. Watson	19,30-T8N-R6E	R	60	180
Fletcher Lake McGulloch Oil Co., Bollinger Brothers, Franklin Real Estate Co.	35,36-T6N-R8E	R	60	240
Wapanocco Lake U. S. Dept. of Interior Wapanocco Wildlife Refuge	33,34-T9N-R8E 3,4-T8N-R8E	R	1,800	63,000
Wm. Rhodes	9,10-T8N-R9E	R	40	160

**CROSS COUNTY**

Minta Gardner Estate	33,34-T8N-R3E	L-R	15	150
Barnes Lake Dick Twist	30,31-T8N-R5E	R	25	125
H. H. Holleman	12-T7N-R2E	R	40	200
R. E. Robinson	1-T7N-R3E	R-L	15	150
Faye Gordon	3,34-T7,8N-R3E	L-R	6	60
Hunter Rest Club	12-T7N-R3E	R	40	400
City of Wynne	20-T7N-R3E	M	40	160
Hidden Valley Lake Harrell Brawner	19-T7N-R4E	R-L	18	180

## CROSS COUNTY (CONT'D)

<u>LAKE NAME AND OWNER</u>	<u>LOCATION</u>	<u>USE</u>	<u>AREA (ACRES)</u>	<u>CAPACITY (ACRE-FEET)</u>
Horseshoe Lake Mrs. T. M. Ellis	20-T7N-R4E	R	40	160
Shaver Lake Anna Gailey Florence Norris	10-T7N-R5E	R-Ir	30	150
Old River Dorothy Archibald	18-T7N-R5E	R-Ir	20	120
Neelys Lake Jack Rich, Francis Cherry	17, 20,21-T7N-R5E	R	20	120
Rainbow Jack Rich, B. E. O'Quinn, M & W Farms	30,31-T7N-R5E	R-Ir	30	240
Walnut Timber Lake Fred Brenner Jack Rich	5,7,32-T5,6N-R5E	R-Ir	15	120
Dog Pond Shoppe & Bean	1-T6N-R4E	Ir-R	5	20
Fishing Lake Shoppe & Bean	1-T6N-R4E	R	8	48
Eagles Nest Shoppe & Bean	12-T6N-R4E	R	20	80
Hill Lake Mrs. Robert A Burns	7-T6N-R5E	R	25	150
<u>Caney Creek Watershed</u>				
Site 1	27-T8N-R3E	R	40	280
Site 2	3-T7N-R3E 34-T8N-R3E	Ir-L-R	40	280
Site 3A	3,10-T7N-R3E	R-L	40	280
Site 4	10-T7N-R3E	R-L	15	105
Site 5	15-T7N-R3E	R-L	15	105
Site 6	22-T7N-R3E	R-L	40	280
Site 7	27-T7N-R3E	R	115	805

## DALLAS COUNTY

<u>LAKE NAME AND OWNER</u>	<u>LOCATION</u>	<u>USE</u>	<u>AREA (ACRES)</u>	<u>CAPACITY (ACRE - FEET)</u>
Cypress Brake W. P. Sturgis	15-T8S-R17W	R	20	120
Taylor Pond James Taylor	35-T9S-R17W	L-R	6	48
Kervin Pond Reece Kervin	12-T9S-R14W	R	5	40
Hope Pond Bill Hope	5-T9S-R13W	R	5	25
Long Lake Ruth Horn Sparkman Lumber Co.	6-T10S-R17W	R	7	140
Round Lake C. E. Hays	8-T10S-R17W	R	5	50
Shell Lake International Paper Company	29,33-T10S-R17W	R	7	70
Vanlandingham Lake Charlie Vanlandingham	31-T10S-R17W	R	5	40
Everett Pond Wilbur Everett	30-T10S-R16W	L-R	13	104
Lansdale Pond Bill Lansdale	31,32-T10S-R13W 5,6-T11S-R13W	L-R	13	104
Jackson Lake	17-T8S-R17W	L-R	10	100

## DESHA COUNTY

Long Lake USDI-Wildlife Refuge	8-T7S-R1W	R	12	48
Ox Bow-1 USDI-Wildlife Refuge	5,8-T7S-R1W	R	40	200
Ox Bow-2 USDI-Wildlife Refuge	9-T7S-R1W	R	7	21

DESHA COUNTY (CONT'D)

<u>LAKE NAME AND OWNER</u>	<u>LOCATION</u>	<u>USE</u>	<u>AREA (ACRES)</u>	<u>CAPACITY (ACRE - FEET)</u>
Moon Lake USDI-Wildlife Refuge	16,21-T7S-R1W	R	20	100
Mossy Lake USDI-Wildlife Refuge	18-T7S-R1W	R	10	40
Parish Lake USDI-Wildlife Refuge	18-T7S-R1W	R	60	300
Big Round Lake USDI-Wildlife Refuge	22-T7S-R1W	R	30	150
Alligator Lake USDI-Wildlife Refuge	27,34-T7S-R1W	R	50	250
Eagle Nest Lake USDI-Wildlife Refuge	30-T7S-R1W	R	15	60
East Moon Lake USDI-Wildlife Refuge	29,30,31-T7S-R1W	R	60	240
Swan Lake USDI-Wildlife Refuge	6-T8S-R1W 31-T7S-R1W	R	60	300
Paradise Bayou USDI-Wildlife Refuge	5,6-T8S-R1W	R	20	100
Wall Lake Grief Bros. Timber Co.	9-T8S-R1W	R	50	250
Echubby Lake Chicago Mill Timber Co.	18,19,20-T8S-R3W	R	60	300
Silver Lake W. F. Wilson H. B. McGinnis	29,30,31,32-T8S-R3W	Ir-R	200	800
Smith Lake Anderson-Tulley Timber Co.	14,23,26-T9S-R1W	R	70	560
Belco Lake Clark Rana J. L. McKennon Frances Rands	4,5,8,9,-T9S-R2W	Ir-R	240	960
Ozark Lake Anderson-Tulley Timber Company	31-T10S-R1E 36-T10S-R1W	R	100	500

DESHA COUNTY (CONT'D)

<u>LAKE NAME AND OWNER</u>	<u>LOCATION</u>	<u>USE</u>	<u>AREA (ACRES)</u>	<u>CAPACITY (ACRE-FEET)</u>
Jefferson Lake Anderson-Tulley Timber Company	1,2,11-T10S-R1W	R	60	480
Walnut Lake R. A. Pickens & Son, Co.	3,4,9-T10S-R4W	R-Ir	40	240
Camp 9 Reservoir Camp 9, Inc.	34-T11S-R2W 3-T12S-R2W	Ir-R	900	2,700
Beulah Lake Old run-Mississippi River	T11S-R1,2E	R	800	8,000
Whittington Lake Old run-Mississippi River	T11,12S-R1E,1W	R	4,000	40,000
Kate Adams U. S. Gypsum Co.	5-T13S-R1W	R	160	800
Banfield's Reservoir Lester Banfield	1,2-T11S-R3W	Ir-R	640	1,920
Morgan Point Ark. River Cut-off	31,32,33-T8S-R2W 35,36-T8S-R2W	R	1,200	10,000
Wargo Landing Ark. River Cut-off	12,13,24-T10S-R1W	R	660	3,500

**DREW COUNTY**

Tillar & Co.	2,3,11,10,15- T11S-R4W	Ir-R-L	150	300
Zack McClendon & Arkansas Land And Cattle Company	20,29-T11S-R4W	Ir-R	90	180
Kenneth Holt	21,28-T11S-R4W	Ir-R	80	320
Tillar & Co.	22,23,26,27- T11S-R4W	Ir-R	50	100
Malcolm Johnson	13,24-T11S-R4W	I	300	1,200
Tillar & Co.	35,36-T11S-R4W	Ir-R	100	400

## DREW COUNTY (CONT'D)

<u>LAKE NAME AND OWNER</u>	<u>LOCATION</u>	<u>USE</u>	<u>AREA (ACRES)</u>	<u>CAPACITY (ACRE - FEET)</u>
George Reinhart	21,28-T13S-R6W	L-R	10	40
Arkansas A & M College	10-T13S-R7W	R-Ir	5	20
University Estates	22-T13S-R7W	L-R	5	20
Charles Gibson	36-T14S-R4W 1-T15S-R4W	Ir-R	75	450
C. DeArmond	11-T14S-R9W	L-R	9	27
V. C. Weatherall	4-T15S-R4W 33-T14S-R4W	Ir-R	60	240
C. H. Blythe & Gibson	12,13-T15S-R4W	Ir-R	40	80
City of Monticello	5-T13S-R7W	M	100	400
Harold Wells	35-T11S-R5W	I-R	39	195
Billy T. Edmonds	16-T11S-R5W	L-R	10	50
George Reinhart	15-T13S-R6W	I-R	18	90
Billy Hartness	27-T11S-R6W	Ir-R	20	120
Tillar & Co.	21,28-T12S-R4W	Ir-R-I	265	1,325
Tillar & Co.	27,28-T12S-R4W	Ir-R-I	230	1,150
Jordan Robinson	20-T12S-R4W	I	80	320
Jordan Robinson	28,29-T12S-R4W	I	170	680
Harold Wells	2-T12S-R4W	I-R	10	50
Richie Hopper	35-T11S-R8W	I-R	10	60
Fresh Fish Farms	16-T11S-R5W	I	75	300
Forrest Arnold	31-T11S-R5W	I	30	120
Roy Grizzell	10-T12S-R6W	I	20	80
Don Long	3-T13S-R6W	I	40	160

## DREW COUNTY (CONT'D)

<u>LAKE NAME AND OWNER</u>	<u>LOCATION</u>	<u>USE</u>	<u>AREA (ACRES)</u>	<u>CAPACITY (ACRE - FEET)</u>
R. H. Lee	24-T13S-R7W	L-R	9	54
Reginald Glover	5-T12S-R7W	R	6	30
Zach McClendon, Jr.	30-T11S-R4W	R	50	200
Billy T. Edmonds	16-T11S-R5W	I-R	12	72
Arkansas Land & Cattle Company	1,12-T11S-R5W	Ir-R-L	120	480
Jake Holloway	8-T11S-R5W	I	30	120
Clem Kaufman	10-T11S-R6W	R-L	5	30
Glenn Cooper	12-T11S-R6W	Ir-R	165	495
Sam Fullerton	19-T11S-R8W	R-L	10	50
Tillar & Co.	15,16,21,22- T12S-R4W	Ir-R	160	640
Tillar & Co.	27,28-T12S-R4W	Ir-R	160	800
Witt Byrd	1,2-T12S-R6W	Ir-R-L	55	300
Morris Johnson	9-T12S-R6W	Ir-R	22	88
Lamar Miles	13-T12S-R6W	Ir-R-L	86	450
John Schenk	14,15-T12S-R6W	Ir-R	50	150
City of Monticello	18-T12S-R6W	M	60	360
Don Long	19-T12S-R6W	L-R	6	30
Lamar Ross	23-T12S-R7W	L-R	5	25
Dura Craft Boat Co. Chick Ward, Mgr.	28-T12S-R7W	Ir-I-R	16	96

## FAULKNER COUNTY

Damon Cardin	25-T8N-R13W	L-R	8	56
John Lawrence	29-T7N-R13W	L-R	8	40
Caravelle Farms, Inc.	34-T6N-R11W	L-R	15	165



FAULKNER COUNTY (CONT'D)

<u>LAKE NAME AND OWNER</u>	<u>LOCATION</u>	<u>USE</u>	<u>AREA (ACRES)</u>	<u>CAPACITY (ACRE-FEET)</u>
A. W. Deihl	35-T6N-R12W	L-R	10	50
Beaver Fork Lake City of Conway	19,29,30-T6N- R13W 23,24,25,26- T6N-R14W	M	900	9,000
J. W. Brown	14-T4N-R15W	L-R	18	108
<u>TUPELO BAYOU WATERSHED</u>				
Site - 1 Willard Reese	33-T5N-R14W	FC	35	163
Site - 2 J. O. Culberson	7,8-T14N-R14W	FC	12	38
J. O. Culberson	7,8-T4N-R14W	L-R	5	40
Clarence Day	31-T6N-R13W	L-R	6	32
Gene Dear	9-T6N-R14W	Ir-R	9	40
Garland Caler	16-T6N-R14W	Ir-R	38	228
W. H. Collins	31-T5N-R11W	Ir-R	15	105
Earl Parks	20-T5N-R11W	L-R	8	40
Harry Block Estate	21-T5N-12W	L-R	7	35
Harry Block Estate	28-T5N-R12W	L-R	6	27
Mrs. R. A. McNutt	12-T5N-R13W	L-R	5	25
Tommy Lewis	17-T5N-R13W	L-R	7	42
Tommy Lewis	20-T5N-R13W	L-R	7	42
Ralph Mattison Estate	20-T5N-R13W	L-R	6	33
John Neal	29-T5N-R13W	L-R	12	72
Irene Acklin	29-T5N-R13W	L-R	6	36
Jay Smith	31-T5N-R13W	L-R	12	120
Jay Smith	31-T5N-R13W	L-R	5	40

FAULKNER COUNTY (CONT'D)

<u>LAKE NAME AND OWNER</u>	<u>LOCATION</u>	<u>USE</u>	<u>AREA (ACRES)</u>	<u>CAPACITY (ACRE-FEET)</u>
Lake Carrol Dan Roy Spencer	6-T5N-R14W	L-R	50	300
E. E. Ott	7-T5N-R14W	L-R	14	84
Russell Roberts Estate	17-T4N-R13W	I	52	208
Russell Roberts Estate	17-T4N-R13W	I	10	40
Mrs. John Tucker	32-T4N-R13W	R	124	496
Davis Lake W. R. Davis, Est.	14,15-T4N-R14W	L-R	17	136
Omega Life Insurance	21,28-T4N-R14W	Ir-L	9	54
Raymond Stone	23-T4N-R14W	R-L	6	39
Raymond Stone	23-T4N-R14W	L-R	38	190

FRANKLIN COUNTY

SIX MILE CREEK WATERSHED

Site - 1	33-T8N-R27W	FC-R	12	72
Site - 13	14-T7N-R28W	FC-R	30	240
Site - 14	24-T7N-R29W	FC-R-M	300	1,800
Site - 16	24-T8N-R27W	FC-R	18	108
Site - 17	11,14-T8N-R27W	FC-R	7	70
Site - 18	9-T8N-R27W	FC-R	12	76
Site - 20	5-T8N-R28W	FC-R	20	200
Site - 21	10-T8N-R28W	FC-R	17	136
Site - 22	16-T8N-R28W	FC-R	33	198
Site - 23	21-T8N-R28W	FC-R	25	200
Site - 24	34-T8N-R28W	FC-R	39	234
Lake Ozark	14-T10N-R27W	M	456	12,000

## FRANKLIN COUNTY (CONT'D)

<u>LAKE NAME AND OWNER</u>	<u>LOCATION</u>	<u>USE</u>	<u>AREA (ACRES)</u>	<u>CAPACITY (ACRE-FEET)</u>
Fred Snow	25-T11N-R26W	R	8	40
James M. Bruce	26-T11N-R29W	Ir-R	5	50
Swiss Family Vineyards Leo & Al Wiederkehr	10-T9N-R26W	R-Ir	28	224
Davis Lake George Mitchell Jeta Taylor	3-T8N-R26W	Ir-R	30	180
Lake Charleston City of Charleston	14-T7N-R29W	M-R	100	425

## FULTON COUNTY

Little Creek Lake Russell J. Heldenbrand	26-T21N-R7W	R-L	7	42
Lake Lewis J. Humphries	18,19-T20N-R7W	R-L	9	63
Winlake Charles Whitlere	1-T20N-R8W	R-L	14	112
Langston Lake Jesse Langston	21-T20N-R8W	R-L	7	42
Rolling Hills Lake Charley James	17,8-T20N-R9W	R-L	5	25
Spring Lake Conrad Kerst	12-T20N-R9W	R-L	8	72
Lake Leon Jim Hood	23,24-T20N-R9W	R-L	11	77
Bull's Eye Lake J. C. Brink	34,35-T20N-R9W	R-L	15	135
Lake Bertie	13,14-T20N-R10W	R-L	10	70
Lake Kathryn Gene Thompson	36-T19N-R7W	R-L	6	30

FULTON COUNTY (CONT'D)

<u>LAKE NAME AND OWNER</u>	<u>LOCATION</u>	<u>USE</u>	<u>AREA (ACRES)</u>	<u>CAPACITY (ACRE-FEET)</u>
Camp A Lake Eastern Arkansas Area Council, Boy Scouts of America	26-T20N-R10W	R	41	213
Lake Kia Kima Boy Scouts of America Chickasaw Council #558	34-T20N-R6W	R	13	228
Lake Aztec John A. Cooper Co.	22-T19N-R6W	R	19	260
Lake Chanute John A. Cooper Co.	13,24-T19N-R6W	R	65	1,330
Omaha Lake Cherokee Village Improvement District	14-T19N-R6W	R	139	2,780
Ray Brown	24-T19N-R7W	R-L	5	32
Howard Youngblood	25-T21N-R8W	R-L	8	64

**GARLAND COUNTY**

Spring Lake Baptist Association	22-T2S-R17W	R	8	104
O'Mahoney Pond James Heramb	7,8-T2S-R18W	R-Ir	21	95
Sanderson Lake City of Hot Springs	17,20-T2S-R19W	M	29	555
Dillion Lake City of Hot Springs	20,29-T2S-R19W	M	29	798
Bethel Lake	20,29-T2S-R19W	M	15	184
Ricks Lake City of Hot Springs	12,13-T2S-R20W	M	144	5,157
Lake Hamilton Arkansas Power and Light Company	T3,4S-R19W,20W	P-R	6,000	190,000
Brookhill Ranch	23-T1S-R19W	R	25	250

## GARLAND COUNTY (CONT'D)

<u>LAKE NAME AND OWNER</u>	<u>LOCATION</u>	<u>USE</u>	<u>AREA (ACRES)</u>	<u>CAPACITY (ACRE-FEET)</u>
Lake Desota Hot Springs Village Property Owners Association	3-T1S-R19W	R	200	2,000
Lake Pineda Hot Springs Village Property Owners Association	1-T1S-R19W	R	90	1,080
Lake Lago Hot Springs Village Property Owners	11-T1S-R19W	M	100	1,000
Lake Segovia Hot Springs Village Property Owners Association	8-T1S-R19W	R	10	120

**GRANT COUNTY**

H. King	22-T3S-R13W	R-L	6	36
Bill Richardson	36-T3S-R13W	L-R	5	30
Frank Jacobs	24-T3S-R15W	L-R	8	58
U. S. Floyd	26-T3S-R15W	R	35	175
Walter H. Davis	5-T5S-R11W	L-R	10	60
Mrs. Otto Cearley	34-T4S-R13W	L-R	7	42
Loyd Burrow	33-T4S-R13W	L	10	60
J. E. Suttle	14-T5S-R12S	R-L	7	42
Sheridan Country Club	7-T5S-R13W	R	6	36
R. Brown	14,15-T5S-R13W	L-R	5	30
John Allen	7-T5S-R14W	L-R	6	36
W. R. Stevens	18-T5S-R14W	Ir-R	25	200
Leonard Bell	22-T5S-R14W	L-R	5	30
Moore's Lake International Paper Co.	9-T6S-R14W	R	6	36

## GRANT COUNTY (CONT'D)

<u>LAKE NAME AND OWNER</u>	<u>LOCATION</u>	<u>USE</u>	<u>AREA (ACRES)</u>	<u>CAPACITY (ACRE-FEET)</u>
Toler Lake International Paper Co.	1-T6S-R15W	R	5	20
Nall Lake	2-T4S-R15W	R	6	30
Clearwater Lake Estates	5-T5S-R11W	R	36	216

**GREENE COUNTY**

Dickey's Lake Tom Dickey	20-T18N-R6E	R	13	91
Park Lake State of Arkansas	4-T17N-R4E	R	40	200
Sibley's Lake Dave Sibley	13-T17N-R5E	R	16	160
Arnold's Lake Walter Arnold	22,23-T17N-R5E	R	13	117
Reynolds Lake	26-T17N-R5E	R	43	172

BIG CREEK WATERSHED

Site - 1 Weldon Ring	20,21,28,29,30- T16N-R4E	FC-R	107	1,070
Site - 3 Dixon Jumper	36-T16N-R3E 31-T16N-R4E	FC-R	33	330
Site - 15 Noah Carter	33,34-T16N-R4E	FC-R	73	584
Brummett Reservoir Robert Brummett	26-T16N-R4E	R	5	35
Thompson Lake J. Ed Thompson	27,34-T16N-R4E	R	7	63
Keuter Lake "Dick" Keuter	8-T16N-R6E	R	30	135
William's Reservoir Otis Williams	10-T16N-R6E	I-R	8	40
Meadow Lake	15-T17N-R5E	R	23	92
W. H. Spence Lake	28-T18N-R5E	R	12	116

## HEMPSTEAD COUNTY

<u>LAKE NAME AND OWNER</u>	<u>LOCATION</u>	<u>USE</u>	<u>AREA (ACRES)</u>	<u>CAPACITY (ACRE - FEET)</u>
Paul Oller Fish Farm	27-T9S-R24W	I	40	200
Glen Eley	20-T9S-R25W	L-R	5	30
Oren Harris	32-T9S-R25W	Ir-L-R	17	60
S. W. Erwin	20-T9S-R26W	Ir-R-L	6	30
Thomas Jones	36-T9S-R26W	L-Ir-R	13	52
Carl Zummwalt	10-T10S-R24W	L-R	9	27
Cornbelt Hatcheries	22-T10S-R24W	Ir-R-L	5	20
Harold Stephens	29-T10S-R24W	L-R	7	21
Harold Stephens	29-T10S-R24W	L-R	5	20
Dr. Grandison (Buster) Royston	31-T10S-R24W	Ir-L-R	13	52
Dr. Grandison (Buster) Royston	25-T10S-R25W	Ir-L-R	11	45
Dr. Grandison (Buster) Royston	36-T10S-R25W	Ir-L-R	10	50
Martin B. Stanley	2-T10S-R26W	Ir-L-R	13	52
Charles Erwin Rudolph Erwin	11-T10S-R26W	Ir-L-R	40	200
H. I. Townsend	21-T10S-R26W	Ir-L	7	21
W. J. Stone	11-T10S-R24W	Ir-L	7	21
Brikwell's Lake Hope Country Club	10,11-T13S-R24W	R	18	72
Jesse Craig	14-T13S-R25W	L-R	5	25
Ron Burson	17-T13S-R25W	L-R	7	35

## HEMPSTEAD COUNTY (CONT'D)

<u>LAKE NAME AND OWNER</u>	<u>LOCATION</u>	<u>USE</u>	<u>AREA (ACRES)</u>	<u>CAPACITY (ACRE - FEET)</u>
Roy Fry	18-T13S-R25W	L-R	5	20
Faye Seymour	2-T13S-R26W	L-R	5	25
Mud Lake Paul Cornelius	21-T13S-R26W	R	10	30
Cornelius Lake Lonord Bros.	28-T13S-R26W	R	10	20
Upper Red Lake	34-T13S-R26W	R	10	30
Vaughn Lake	13-T13S-R27W	R	12	24
Lower Red Lake	20,21,29-T14S- R25W	R	15	40
Old River Lake	19,20,29-T14S- R25W	R	20	60
Clear Lake	28,32,33-T14S- R25W	R	30	90
57 Cut-Off Lake	10-T14S-R26W	R	30	120
Williams Lake E. Struckman	11-T14S-R26W	R-L	5	15
Fish Lake E. Struckman	12-T14S-R26W	R-L	15	45
Roberson Lake	13,24-T14S-R26W	R	10	25

NORTH FORK OZAN CREEK WATERSHED

Site - 3	5-T9S-R26W	FC	52	160
Site - 5 Bill Smart	34-T9S-R26W	FC	60	184
Slomon Goodlett	27-T10S-R26W	L-R	5	25
Hays & Pilkington	18-T11S-R24W	R-L	7	28
Thomas Jones	12-T11S-R26W	L-R	6	30
Jack Arnette	9-T12S-R23W	L-R	5	25



## HEMPSTEAD COUNTY (CONT'D)

<u>LAKE NAME AND OWNER</u>	<u>LOCATION</u>	<u>USE</u>	<u>AREA (ACRES)</u>	<u>CAPACITY (ACRE - FEET)</u>
Egg City of Arkansas	21-T12S-R23W	Ir-L-R	15	60
Egg City of Arkansas	28-T12S-R23W	Ir-L-R	11	55
Harley Sisson	32-T12S-R23W	L-R	7	28
V. D. Kee	8,9-T12S-R24W	L-R	5	25
Ned Purtle	11-T12S-R24W	L-R	5	30
Neal Orsburn	11-T12S-R24W	L-R	5	20
U. of A. Experiment Station	15-T12S-R24W	Ir-R	5	25
U. G. Garrett	18-T12S-R24W	L-R	6	24
Claude Sutton	35-T12S-R24W	R	6	30
J. K. Porter	23-T12S-R25W	L-R	5	20
J. K. Porter	10-T12S-R25W	L-R	10	40
Gunter Lumber Co.	2-T12S-R26W	L-R	5	20
Gunter Lumber Co.	5-T12S-R26W	L-R	5	20
Grassy Lake Hempstead County Hunting Club	T12S-R27W	R	1,800	7,200
Hempstead Hunting Club Lake	24,25-T12S-R27W	R	12	72
Yellow Creek Club Lake	33-T12S-R27W	R	20	60
Beards Lake State	24-T12S-R28W	R	5	50
Cypress Lake Agrivestors, Inc.	25-T12S-R28W	R	5	20
Red Lake Agrivestors, Inc.	35,36-T12S-R28W	R	10	40
Howard Waddle	4-T13S-R23W	L-R	7	28
Chester May	34-T14S-R25W	L-R	20	53

## HOT SPRING COUNTY

<u>LAKE NAME AND OWNER</u>	<u>LOCATION</u>	<u>USE</u>	<u>AREA (ACRES)</u>	<u>CAPACITY (ACRE-FEET)</u>
Magnet Barium Co.	10-T3S-R17W	I	6	42
National Lead Co.	11,14-T3S-R17W	I	35	420
Lake Catherine Arkansas Power & Light Company	T3S-R18W	P-R	1,940	35,000
Razorback Boat Plant Ark-la Gas Company	27-T4S-R16W	I	5	23
Cordell & Pennington	7,8-T5S-R17W	I	200	600
Mickey Garrett	34-T5S-R18W	R	7	28

## HOWARD COUNTY

Dock Parson	9,10-T5S-R28W	R-L	7	29
Virgil Mullins	23-T5S-R28W	R-L	12	72
Dierks City Lake	20,29-T7S-R28W	M-R	28	280
Brier Creek Reservoir #1 Weyerhaeuser Co.	3-T8S-R27W	I-R	10	100
Brier Creek Reservoir #2 Weyerhaeuser Co.	11-T8S-R27W	I-R	35	350
Ford & McClure	33-T8S-R27W	Ir-R-L	11	93
Noel Davis, Jr.	35-T8S-R27W 2-T9S-R27W	Ir-R-L	7	58
Nashville City Lake	23,24-T9S-R27W	M-R	66	528
D. B. Yarbrough	9-T9S-R28W	Ir-R-L	6	30
J. A. Russell	7-T10S-R27W	R-L	10	70
Francis Bell	33-T10S-R27W	Ir-R-L	5	38
Mike Pipe	20-T11S-R27W	Ir-R-L	5	30

HOWARD COUNTY (CONT'D)

<u>LAKE NAME AND OWNER</u>	<u>LOCATION</u>	<u>USE</u>	<u>AREA (ACRES)</u>	<u>CAPACITY (ACRE-FEET)</u>
E. E. Kever	24-T10S-R28W	R	6	24
Andy Gitchell	1,2-T11S-R28W	R-L	7	35
Joe D. Scott	33,34-T10S-R28W 4-T11S-R28W	R-L	52	283

NORTH FORK OZAN CREEK WATERSHED

Site - 4 Sam Westbrook	1-T9S-R27W	FC	16	106
---------------------------	------------	----	----	-----

**INDEPENDENCE COUNTY**

U. S. Mag. Corp	31-T15N-R6W	R-I	20	120
E. R. Coleman	19-T14N-R2W	R	8	64
Mrs. Lee Britten	21-T14N-R5W	R-L	7	56
Vaughn Wilson	33-T14N-R8W	R-I-Ir-L	5	40
Hurley Estate	7-T13N-R3W	Ir-I-L	23	184
Hurley Estate	7-T13N-R3W	Ir-I-L	12	96
Taylor Estate	10-T13N-R3W	R-I	18	162
Hurley Estate	17,18-T13N-R3W	R-I-L	15	120
E. E. Allen Estate	20-T13N-R3W	R-I-L	30	300
Pascoe J. Stafford	15-T13N-R4W	Ir-R-L	10	60
R. E. Bell Y. M. Massey Blythe Rutherford	23-T13N-R4W	L-I	28	168
Lester Estate Robert Stroud Fitzhugh Estate H. Miller	20,21,28-T13N- R6W	R-I-L	30	240
Vaughn Wilson	7-T13N-R7W	R-I-L	5	40
J W. Collier	13,24-T13N-R7W	R-I-L-Ir	10	70

INDEPENDENCE COUNTY (CONT'D)

<u>LAKE NAME AND OWNER</u>	<u>LOCATION</u>	<u>USE</u>	<u>AREA (ACRES)</u>	<u>CAPACITY (ACRE-FEET)</u>
E. E. Allen Estate	25-T12N-R4W	R-I-L	12	72
Morris Stuart	30-T12N-R6W	I-L	5	40
Mrs. Ansle Adams Fay Hawkins Donald Krammer	1-T11N-R5W 6-T11N-R4W	R-I-L	5	40
Abe Jones	10-T11N-R4W	R-I-Ir	8	48
Earl White	27-T11N-R4W	R-I-L	14	98

MUD CREEK WATERSHED

Site - 1	6-T12N-R4W	FC-R-I-L	24	126
Conroy Barber	35-T13N-R5W	R	6	30
Robert L. Knies	9-T14N-R5W	R-Ir	8	56
Robert L. Knies	10-T14N-R5W	R-Ir	40	288
E. R. Coleman	15-T14N-R3W	R	25	125
D. R. Kennedy	20-T14N-R3W	R	5	25
Fred Thomas	21-T12N-R6W	R	5	40
Richard Parse	36-T11N-R6W	R	5	20
Max Rutledge	33-T13N-R7W	R	7	25

IZARD COUNTY

Crutchfield Lake L. C. Crutchfield	30-T17N-R7W	R	25	200
Pioneer Lake Horseshoe Bend Estates	7-T18N-R7W	R	33	660
Bass Lake Horseshoe Bend Estates	8-T18N-R7W	R	5	40

IZARD COUNTY (CONT'D)

<u>LAKE NAME AND OWNER</u>	<u>LOCATION</u>	<u>USE</u>	<u>AREA (ACRES)</u>	<u>CAPACITY (ACRE-FEET)</u>
Cedar Glade Lake Horseshoe Bend Estates	18-T-18N-R7W	R	78	1,560
Crown Lake Horseshoe Bend Estates	21-T18N-R7W	R	640	19,200
Diamond Lake Horseshoe Bend Estates	14-T18N-R7W	R	109	1,635
White Oak Lake Horseshoe Bend Estates	20-T18N-R7W	R	33	495
David Wyatt	1-T16N-R9W	R	5	30
<b>JACKSON COUNTY</b>				
Runsicks Reservoir M. B. Runsick	31-T14N-R1W	R-Ir	20	70
Tri-Lakes Tom Jones	16-T14N-R2W	R	50	400
Guffey Lake F. L. Penix	30,31-T13N-R1W	R	10	60
Aqua Culture Marcus Harris	2-T13N-R2W	R	10	35
Dallas Johnson Reservoir Dallas Johnson	16-T10N-R1W	R	26	104
Salmon's Reservoir L. E. Salmon	20-T10N-R1W	R	170	600
Big & Little Horseshoe E. Conner, Sr.	25,23,26-T10N- R3W	R	84	600
Pickett Lake G. Morris	24,25,36,13- T10N-R3W	R	100	1,400
Otter Lake #2 L. F. Spradling	24,25-T10N-R4W	R	10	60

JACKSON COUNTY (CONT'D)

<u>LAKE NAME AND OWNER</u>	<u>LOCATION</u>	<u>USE</u>	<u>AREA (ACRES)</u>	<u>CAPACITY (ACRE-FEET)</u>
Jacksonport Horseshoe Lake Claude Erwin	20-T12N-R3W	R	25	250
Gamble Lake Dee Wolf	21,20-T12N-R3W	R	15	180
Bergin Lake Dolly Bergin	27-T12N-R3W	R	20	300
T & L Corp. Henry Denton	2-T11N-R1W	R	100	350
Stafford's Reservoir Joe Stafford	16-T11N-R2W	R-Ir	20	70
Jones' Reservoir Abe Jones	6-T11N-R3W	R-Ir	17	60
Lake Newport City of Newport	11-T11N-R3W	R	45	630
Drummond Lake T. W. Cooper & Sons	35-T11N-R3W	R	25	125
Watson Lake W. F. Hurley Estate	1-T10N-R3W 36-T11N-R3W	R	20	100
Balch's Reservoir Walker Balch	3-T10N-R1W	R	7	25
Dawson's Reservoir Benny Dawson	12-T10N-R1W	R	10	35
Mason's Reservoirs K. F. Mason	29-T10N-R4W	R	40	140
McFadden's Reservoirs E. E. McFadden	10-T9N-R1W	R	15	53
Otter Lake #1 C. Waters	32,33-T13N-R3W	R	20	80
Johnson Lake J. L. Woodruff	12-T12N-R1W	R	18	90
Fields Reservoir H. O. Fields	36-T12N-R1W	R-Ir	40	140

## JEFFERSON COUNTY

<u>LAKE NAME AND OWNER</u>	<u>LOCATION</u>	<u>USE</u>	<u>AREA (ACRES)</u>	<u>CAPACITY (ACRE - FEET)</u>
D. P. Marshall	16,21-T3S-R7W	R	120	600
Circle T. Central Transformer Corp.	34-T3S-R7W	R	35	175
Dudley Lake Mrs. Annie Dover	8,17,18-T3S- R8W	R-Ir	30	180
M. A. Hardin, Jr.	17-T3S-R10W	R-L	10	60
M. A. Hardin, Jr.	17-T3S-R10W	R	130	585
Old River Lake Wm. McNeill	27,28-T3S-R10W	R-L	100	500
M. A. Hardin, Jr.	17,18-T3S-R10W	R	90	900
Herbert Jones	16-T3S-R11W	R	9	90
B. N. Word Co. R. S. Barnett, Jr.	4,5-T4S-R7W	R	100	300
H. Lynch	15-T4S-R7W	R-Ir	20	80
J. Bogy	22-T4S-R7W	R-Ir	40	200
C. H. Triplett Co. Sam Williamson	27-T4S-R7W	R-Ir	150	600
Marks Land Co. Bill Marks	23-T7S-R8W	R	70	280
T. E. Neely	30-T6S-R9W	R	9	54
G. M. Pollard	18-T5S-R7W	R-Ir	8	40
Fish Lake Cypress Palmer Clemmons	13-T5S-R7W	R	15	90
Ragland Farms	3-T5S-R7W	R-Ir	30	120
David Breshears	33-T3S-R7W	R	50	200
Joe Cook	7-T6S-R5W	R	20	80
John Rust Foundation Mrs. Jack Parrish	34-T7S-R9W	R-Ir-L	10	60

## JEFFERSON COUNTY (CONT'D)

<u>LAKE NAME AND OWNER</u>	<u>LOCATION</u>	<u>USE</u>	<u>AREA (ACRES)</u>	<u>CAPACITY (ACRE - FEET)</u>
Elms Planting Co. R. S. Barnett, Jr.	31-T4S-R7W	R-Ir	80	320
Horseshoe Lake Mrs. A. C. McGregor	4,8,9,5 -T4S- R9W	R-Ir	100	600
B. O. Gunther	34-T4S-R9W	R-Ir	60	300
Pine Bluff Arsenal	16-T4S-R10W	R	20	140
Pine Bluff Arsenal	28,34-T4S-R10W	R	65	520
Mud Lake Pine Bluff Arsenal	34,35-T4S-R10W 2,3-T5S-R10W	R	400	1,600
Marcus E. Gray	34-T5S-R6W	R	35	140
Goose Lake Miss H. B. Black	25,26,35,36- T5S-R6W	R	180	720
Cornerstone Farm & Gin	15-T5S-R7W	R	400	2,400
R. S. Barnett, Jr.	2-T5S-R8W	R	15	60
Little Lake Frank Wilson	13-T5S-R8W	R-Ir	10	60
Reed Lake M. L. Jones	14,15-T5S-R8W	R-Ir	40	200
Lake Dick R. S. Barnett, Jr.	23-T5S-R8W	R-Ir	125	875
Johnson Lake International Paper Company	31,32-T5S-R8W	R-Ir	100	400
Jim Danaher	10,11-T5S-R9W	R-Ir	5	75
W. D. Jones	18-T5S-R9W	R-Ir-FC	25	250
Johnson Lake John Briggs	34,35-T6S-R5W 2-T7S-R5W	R-Ir	100	500
Swan Lake Joe Hickerson	31-T5S-R6W 6,7-T6S-R6W	R-Ir	500	2,500



JEFFERSON COUNTY (CONT'D)

<u>LAKE NAME AND OWNER</u>	<u>LOCATION</u>	<u>USE</u>	<u>AREA (ACRES)</u>	<u>CAPACITY (ACRE-FEET)</u>
English Lake Ed Mahaffy	22,23,26-T6S- R6W	R	200	1,000
Noble Lake H. H. Jones	20,2931,32- T6S-R7W	R-Ir	150	600
Atkins Lake D. Massanelli	11,12,13,14- T6S-R8W	R-Ir	200	1,000
C. L. Reynolds	24-T6S-R8W	R-Ir	25	200
W. W. Phillips	14,23-T6S-R9W	R	10	70
Rainey Pond Mrs. A. Rainey	18-T6S-R9W	R-L	5	35
Elizabeth Ferguson	19-T6S-R9W	R-L	10	80
W. Stratton	23-T6S-R9W	R	6	48
Midland Corp.	29-T6S-R9W	R-L	20	140
Girl Scout Lake	17-T6S-R10W	R	25	200
J. R. Livingston	21-T6S-R10W	R	5	40
George Oakley	26-T6S-R10W	R	7	49
George Oakley	26-T6S-R10W	R	9	63
Suburbia Lake Mrs. R. W. Ford	35-T6S-R10W	R	10	70
Mrs. Ed Ard	35-T6S-R11W	R-L	5	40
Earl Clemmons	15-T7S-R7W	R-Ir	75	375
G. D. Long	21-T7S-R7W	R-Ir	35	175
Shady Oaks Reservoir Dr. J. Taliaferro	14-T7S-R9W	R-Ir	52	260
Dr. J. Taliaferro	14-T7S-R9W	R-L	10	80
George Anderson	28-T7S-R9W	R	5	30
John Rust	34-T7S-R9W	R-Ir-L	15	105
Hannaberry Lake Ronnie Jeeter	4,5-T7S-R5W	R-Ir	350	2,100

## JOHNSON COUNTY

<u>LAKE NAME AND OWNER</u>	<u>LOCATION</u>	<u>USE</u>	<u>AREA (ACRES)</u>	<u>CAPACITY (ACRE - FEET)</u>
Porter Road Pond Fred Schwartz	34-T12N-R23W	L-R	6	30
Cox Pond Bruce Cox	15-T11N-R22W	L-R	7	38
Baxter Pond Mrs. Ted Baxter	18-T11N-R23W	L-R	9	45
Wilson Pond Lee Wilson	16,T11N-R24W	Ir-L	5	32
Dickerson Pond Harley Dickerson	17-T11N-R25W	L-R	8	40
Ludwig Lake City of Clarksville	8,9,10-T10N-R23W	M-R	210	2,940
Holloway Pond U of A Sub Station	11-T10N-R23W	Ir-L	7	84
Camp Miles Sylvania Joe Webb	25-T10N-R23W	R-L	5	10
Strip Pit Francis Darnell	28-T10N-R23W	L-R	35	350
Strip Pit Arkansas Stripping Company	10-T10N-R24W	L-R	30	300
Garrett Pond Joe Garrett Strip Pit	35-T10N-R24W	L-R	10	120
Strip Pit Utah Construction Company	1,6,11,12-T10N- R25W	L-R	60	350
Harris Pond Bruce Harris	19-T9N-R22W	L-R	12	84
Henderson Pond A. C. Henderson	23-T9N-R23W	Ir-R	5	40
Strip Pit Ozark Coal Company	6-T9N-R24W	L-R	40	400

JOHNSON COUNTY (CONT'D)

<u>LAKE NAME AND OWNER</u>	<u>LOCATION</u>	<u>USE</u>	<u>AREA (ACRES)</u>	<u>CAPACITY (ACRE-FEET)</u>
Strip Pit Ozark Coal Company	9-T9N-R24W	L-R	35	200
Strip Pit Ozark Coal Company	16,17-T9N-R24W	L-R	30	200
Strip Pit Woodrow Hoing	29,30-T9N-R25W	L-R	40	500
Hartman Lake B. A. Thompson	22,26,27,28- T9N-R25W	R-L	90	400
Strip Pit CC&E	34-T10N-R24W	L-R	15	150
Hurley Enterprise Inc. Pond	3-T9N-R24W	L-R	6	36
Strip Pit Ozark Coal Company	3-T9N-R24W	L-R	25	225
Strip Pit Ozark Coal Company	7,8-T9N-R24W	L-R	8	80
Hurley Pond Hurley Enterprises, Inc.	15-T9N-R24W	L-R	6	36
Hurley Pond Hurley Enterprises Inc.	22-T9N-R24W	L-R	5	30
Dunlap Pond Clarksville Country Club	7-T9N-R23W	Ir-L	10	50
Westbrook Pond Cole Westbrook	6-T10N-R24W	L-R	7	42
Massengale Pond Arkie Massengale	12-T9N-R24W	L-R	5	30

**LAFAYETTE COUNTY**

Meriwether Pond Gifford-Hill, Inc.	33-T15S-R24W	I-R	10	50
Meriwether Lake Alan Nance	35-T15S-R24W 3-T16S-R24W	L-R	40	200

## LAFAYETTE COUNTY (CONT'D)

<u>LAKE NAME AND OWNER</u>	<u>LOCATION</u>	<u>USE</u>	<u>AREA (ACRES)</u>	<u>CAPACITY (ACRE-FEET)</u>
27 Cut-Off Lake U. N. Landes	4,5,8,9-T15S- R25W	L-R	210	2,520
Grassy Lake Phillips & Wilson	15,16-T15S-R25W	L-R	30	150
Mays Old River H. B. Carter Mrs. M. J. Harmon	16,21,28,29-T15S -R25W	L-R	260	1,040
Lake June City of Stamps	16-T16S-R23W	R	60	300
Gifford-Hill Pond Gifford-Hill, Inc.	4-T16S-R24W	I	6	27
Moore's Duck Lake Henry Moore, III	7,12,13,18- T16S-R24,25W	R	640	1,280
Strange Lake Dr. Vance Strange	28-T16S-R23W	R	16	80
H. B. Carter Pond Harold B. Carter	22-T15S-R25W	L-R	10	15
Daughtery Lake Earl Daughtery	24-T19S-R26W	L-R	130	450
Swan Lake Jack Mulkey	22-T17S-R25W	L-R	60	300
Barnes Pond J. E. Barnes	4-T16S-R24W 9-T16S-R24W	L-R-Ir	15	60
Cargill Pond J. E. Cargill, Jr.	19-T16S-R24W	L-R-Ir-FC	10	80
Spirit Lake Henry Moore, III	14,15,23,26- T16S-R25W	L-R-Ir	150	1,200
Edwards Pond Luther Edwards, Jr.	10,15-T17S - R24W	L-R	9	27
LeMay Lake Doyle Smith	11,14-T17S -R25W	L-Ir-R	45	158
Copeland Lake Mrs. W. E. Copeland	28-T17S-R25W	L-R	53	318

LAFAYETTE COUNTY (CONT'D)

<u>LAKE NAME AND OWNER</u>	<u>LOCATION</u>	<u>USE</u>	<u>AREA (ACRES)</u>	<u>CAPACITY (ACRE - FEET)</u>
Tabor Lake Mrs. Bernice Tabor	9-T20S-R23W	R-L	10	60
Enyart Lake Homer Enyart	5,6-T20S-R25W	R	185	555
Henry Moore Lake	1,2-T16S-R25W	R-Ir	160	1,120
Lake Erling International Paper Company	T17,18,19S- R23,24W	I-R-FC	7,000	49,000
Pickett's Fish Ponds G. T. Pickett	36-T18S-R24W	I	13	52
Burton Pond P. D. Burton, Jr.	24-T18S-R25W 19-T18S-R24W	L-R	12	40
Stewart Pond J. T. Stewart, Sr.	28-T18S-R25W	L-R	12	108
Lake Jew-Jon J. T. Stewart, Sr.	28-T18S-R25W	L-R-FC	80	480
Dickson-Bend Lake Roy Barker	19,30-T18S-R25W 25,25-T18S-R26W	L-R	165	1,155
Bland's Fish Ponds Billy Bland	5-T19S-R23W	I	100	300
Allen Lake Mrs. J. G. Allen, III	21,28-T19S-R25W	L-R	25	100
Taylor Lake L. E. Taylor	29-T19S-R25W	L-R	6	30
Blue Hole Hampton Burns	19-T19S-R26W	L-R	5	100

**LAWRENCE COUNTY**

Black Rock Lime Co.	31-T18N-R1W	I	8	120
Carl Phillips	25-T18N-R3W	R-L	20	200
Clear Lake Clarence Jackson	11,14-T17N-R1W	R	26	104

## LAWRENCE COUNTY (CONT'D)

<u>LAKE NAME AND OWNER</u>	<u>LOCATION</u>	<u>USE</u>	<u>AREA (ACRES)</u>	<u>CAPACITY (ACRE - FEET)</u>
Jewell Brannon Abbie Phillips Jerry Ward Gerpauss Huskey Maynard Casper	25,26-T16N-R2W	R	8	24
Bobby D. Huskey	7-T15N-R2W	I	45	25
Paul Smith Jim Thomas	16,21,22-T15N- R2W	R	26	78
Tom Sloan	19-T15N-R2W	R	7	21
Jim Thomas	22-T15N-R2W	R	12	36
Jess Bundy Homer Bell	33-T15N-R2W	R	15	45
R. W. Winemiller	33,34-T15N-R2W	R	33	132
Ralph McDonald	21-T17N-R2W	L-R	20	160

COOPER CREEK WATERSHED

Site - 1	21-T17N-R3W	FC	34	272
Site - 2	10-T17N-R3W	FC	45	450
Site - 3	15-T17N-R3W	FC	21	115
Site - 4	27-T17N-R3W	FC	19	90
Site - 5	3-T16N-R3W	FC	18	83
Site - 6	10-T16N-R3W	FC	5	25

FLAT CREEK WATERSHED

Site - 1	17-T17N-R2W	FC	18	180
Site - 2	29,30-T17N-R2W	FC	22	198

## LAWRENCE COUNTY (CONT'D)

<u>LAKE NAME AND OWNER</u>	<u>LOCATION</u>	<u>USE</u>	<u>AREA (ACRES)</u>	<u>CAPACITY (ACRE - FEET)</u>
<u>FLAT CREEK WATERSHED (con't)</u>				
Site - 4	2-T16N-R2W	FC	18	144
Site - 5	10-T16N-R2W	FC	17	136
Site - 6	15-T16N-R2W	FC	30	240
Russell Scott	33-T16N-R2E	R	21	75
Portia Bay E. J. Cruse Pearl Penn E. B. Cloan L. Caldwell J. M. Sloan	27,28,33-T17N- R1W	R	94	376
Swan Pond J. M. Sloan	32-T17N-R1W	R	12	36
Dr. Ralph Joseph	11-T17N-R2W	L-R	7	42
Bill Little	1-T16N-R1E	I-R	12	48
L. Digman	1-T16N-R1E	I	110	330
Loyd Cox	27-T16N-R1E	R	13	52
Joe Breckleim	33-T16N-R1E	R	18	72
L. Digman	6-T16N-R2E	R	53	159
Horner Bay Elizabeth Smith Josephine Gibson	4,8,9-T16N -R1W	R	62	248
Elizabeth Smith Josephine Gibson	8,9-T16N-R1W	R	8	24
Robinson Bay Mable Bruce Glen Verckler Dr. Max Hughes Clarence Bruce Jewell Brannon	24-T16N-R1W 25-T16N-R2W	R	60	240

## LEE COUNTY

<u>LAKE NAME AND OWNER</u>	<u>LOCATION</u>	<u>USE</u>	<u>AREA (ACRES)</u>	<u>CAPACITY (ACRE - FEET)</u>
Millseat Lake Jack Shannon	31,32,T4N-R6E 6-T3N-R6E	R	35	123
Burbon Wilson	30-T3N-R1E	Ir-R	46	161
Dry Lake Roy Cox	10-T3N-R4E	R	10	35
Long Lake Poe-Pharr-Daggett	12,13-T3N-R4E	R	50	150
Blue Lake Stepp-Daggett	13,14-T3N-R4E	R	15	30
Cow Bayou Mann-Cox-Vaccaro	3,4-T2N-R4E 26,29,32,34- T3N-R4E	R	135	540
Lon Mann	35,36-T3N-R4E	R	15	30
E. W. Chaffin	3-T3N-R5E	R	15	30
Vaccaro-Kenard	24,25-T3N-R5E	R	10	40
A. Williams	26-T3N-R5E	R	10	20
Mossy Lake Kenard-Jones	27,34-T3N-R5E	R	10	25
U. S. Gypsum	25-T1N-R5E 30-T1N-R6E	R	40	80
Anderson-Tully	17,18-T1N-R6E	R	30	75
McCloud Lake	2,3-T1N-R1E	R	8	40
Piney Fork Lake	20-T2N-R1E	R	8	40
Cain Lake H. C. Dillahunty	1-T3N-R6E	R	10	25
Goose Lake or Council Chute Dillahunty-Shannon	1,2,12-T3N-R6E	R	45	113
W. H. Gerrard	9-T2N-R3E	L-R	10	40
Council Lake Vaccaro-Barker	1-T2N-R4E 6,7-T2N-R5E	R	80	200



## LEE COUNTY (CONT'D)

<u>LAKE NAME AND OWNER</u>	<u>LOCATION</u>	<u>USE</u>	<u>AREA (ACRES)</u>	<u>CAPACITY (ACRE-FEET)</u>
Long Lake Ed Robertson	7,8-T2N-R4E	R	20	60
Larkin Lake Evans-Daggett	9,16-T2N-R4E	R	25	75
Johnson Lake Alexander	10,14-T2N-R4E	R	50	150
Rowin Lake McClintock-Daggett	17-T2N-R4E	R	15	45
Evans Daggett	21,22-T2N-R4E	R	20	50
Ellison Lake Everett Brooks	23,24-T2N-R4E	R	10	20
Old Walunt Bend Lipsky	1,11,12,14- T2N-R5E	R	250	1,000
Raft Bayou Lipsky	16,17-T2N-R5E	Ir-R	20	60
Old River Lake Gooch	18,19-T2N-R6E	R	20	40
Walnut Lake Sisk-Payne	13-T2N-R1E	R	10	30
McNulty Lake H. C. Brock	12-T1N-R1E	R	15	60
Warrior Hunt Club	17-T1N-R1E	R	155	543
McKnight Lumber	19-20-T1N-R5E	R	10	20
<b>LINCOLN COUNTY</b>				
Lake McDonald Doc Smith Richland Ph. Co.	32-T6S-R6W	R	75	450
Taylor Old River A. L. Nuckols	33,34,35-T7S- R4W 2,34-T8S-R4W	R	360	2,160

LINCOLN COUNTY (CONT'D)

<u>LAKE NAME AND OWNER</u>	<u>LOCATION</u>	<u>USE</u>	<u>AREA (ACRES)</u>	<u>CAPACITY (ACRE-FEET)</u>
Douglas Old River C. L. Reynolds	35,36-T7S-R5W 1,2-T8S-R5W	R	56	2,800
Ernest W. Carter	7-T9S-R6W	I	9	36
Steed Estate	6-T9S-R7W	R	25	150
H. P. McBryde	15-T9S-R8W	Ir-L	7	21
Jewel Glover	35-T9S-R8W	R	15	90
Edgar Farmer	6-T10S-R5W	Ir-R	50	200
Stimpson & Miles	11,12,13-T10S-R5W	Ir-R	360	1,440
Edgar Farmer	1-T10S-R6W	Ir-R	6	42
Edgar Farmer	1-T10S-R6W	I	45	180
Edgar Farmer	1,12-T10S-R6W	I	50	200
Edgar Farmer	11-T10S-R6W	I	50	250
Edgar Farmer	11-T10S-R6W	I	40	160
Edgar Farmer	12-T10S-R6W	R-I	67	268
Edgar Farmer	12-T10S-R6W	I	36	108
B. F. McGraw	19,30-T10S-R6W	L-Ir	10	40
J. M. Matthews	29-T10-R6W	R	12	36
Dennis E. Dishner	23-T10S-R8W	R	10	50
Round Lake R. E. Dreher	3-T7S-R6W	R-Ir	80	800
Old River Lake M. H. BiteLy	4-T7S-R6W	R	115	345
Long Lake H. R. Woods	10,11,16-T7S- R6W	R	380	1,140
Baker	25-T7S-R7W	Ir-R	40	160
C. H. Clowers Estate	31-T7S-R7W	L-R	11	44
Ernest Bradshaw	28-T8S-R4W	I	20	80

LINCOLN COUNTY (CONT'D)

<u>LAKE NAME AND OWNER</u>	<u>LOCATION</u>	<u>USE</u>	<u>AREA (ACRES)</u>	<u>CAPACITY (ACRE-FEET)</u>
Walter Bradshaw	33-T8S-R4W	I	20	80
Howard Holfhoff	34-T8S-R8W	I	50	150
Robert Venable	2-T8S-R6W	Ir	20	80
Ryland & Lovett	14,23-T8S-R6W	R	250	500
Pinchback Plt. Co.	28-T8S-R6W	Ir-R	120	480
John Smith	17-T9S-R5W	R-Ir	35	140
Ernest Bradshaw	2-T9S-R6W	R	20	40
Ernest Bradshaw	2-T9S-R6W	Ir-R	40	160

**LITTLE RIVER COUNTY**

Hales Lake Don Hale	23,26-T12S-R29W	R-Ir	30	120
Withems Lake James Withem	31-T12S-R30W	L-R	8	40
Sivley's Lake W. F. Sivley	35-T12S-R31W	L-R	12	48
Red Lake Ray Carson	28-T13S-R27W	L-R	40	120
Hagan's Lake	4-T13S-R29W	Ir-R	100	500
Scott Lake	30-T13S-R29W	R-L	35	105
Mill Lake	36-T13S-R29W	L-R	35	140
Hamilton Lake	7,8-T13S-R32W	R-L	90	270
First Lake	6-T14S-R23W	R-Ir	30	120
Pleasant Lake	6,7-T14S-R28W	R-Ir	30	120
LaVoice Lake	5,6,8-T14S-R31W	R-L	70	280
Kenneth Dunbar	2-T13S-R32W	L-R	7	25
Lacy Harris	15-T13S-R29W	L-R	11	46
Charles Pullen	1-T13S-R31W	L-R	6	26

LITTLE RIVER COUNTY (CONT'D)

<u>LAKE NAME AND OWNER</u>	<u>LOCATION</u>	<u>USE</u>	<u>AREA (ACRES)</u>	<u>CAPACITY (ACRE-FEET)</u>
<u>HANEY CREEK WATERSHED</u>				
Site - 2	7,18-T13S-R29W	FC-L-R	29	1,122
M. H. Thompson	14-T13S-R28W	Ir-L	8	36
Hawkins Bros.	17,18-T13S-R32W	Ir-R	69	196
Nekoosa Papers	9,10-T13S-R29W	I	13	130
Boggy Bayou	13,14-T11S-R31W	R	47	280

**LOGAN COUNTY**

Ray Trusty	12-T7N-R26W	L	7	42
City of Paris	13,14-T7N-R26W	R-M-I	147	2,940
J. T. Watson	20-T7N-R27W	L-R	40	320
Millie Sutton	5-T6N-R27W	L-R	5	30
City of Booneville	19,30-T6N-R27W	M-I	18	360
U.S.A.	3-T5N-R27W	L-R	5	30
State of Arkansas Sanatorium	18,19-T5N-R27W	M	10	150
Hurt & Page	33-T5N-R29W	L-R	5	30
Preston Lake	4-T4N-R28W	L-R	5	35

SIX MILE CREEK WATERSHED

Site - 2	23,24-T7N-R27W	FC-R	25	375
Site - 3	21-T7N-R27W	FC-R	13	188
Site - 4	28,29-T7N-R27W	FC-R	44	528
Site - 5	31-T7N-R27W 6-T6N-R27W	FC-R	12	180

LOGAN COUNTY (CONT'D)

<u>LAKE NAME AND OWNER</u>	<u>LOCATION</u>	<u>USE</u>	<u>AREA (ACRES)</u>	<u>CAPACITY (ACRE-FEET)</u>
<u>SIX MILE CREEK WATERSHED (CONT'D)</u>				
Site - 6	4-T6N-R27W	FC-R	37	374
Site - 7	7-T6N-R27W	FC-R-M	40	180
Site - 8	6,7-T7N-R27W	FC-I-R	21	123
Site - 9	14,15-T6N-R28W	FC-R	60	480
Site -10	3,10-T6N-R28W	FC-R	14	140
Site -11	4-T6N-R28W	FC-R	7	75
Site -12	6-T6N-R28W	FC-R	20	198
Burlick AndrePoint	16-T8N-R24W	R	17	60

UPPER PETIT JEAN WATERSHED

Booneville Water Supply Site - 9 City of Booneville	2-T5N-R29W	M-I-FC	10	(See Sebastian County )
Darrell Tritt	31-T8N-R23W	L-R	10	60
Waymon Harris	7-T6N-R28W	L-R	17	102
Boy Scouts	5,6-T4N-R28W	L-R	100	600
Guyth Rogers	33-T9N-R23W	L-R	7	56
Owen Smith	6-T7N-R23W	L-R	6	30
G. M. White	8-T7N-R24W	L-R	5	35
Subiaco Abbey	10-T7N-R25W	L-M-R	35	525

## LONOKE COUNTY

<u>LAKE NAME AND OWNER</u>	<u>LOCATION</u>	<u>USE</u>	<u>AREA (ACRES)</u>	<u>CAPACITY (ACRE-FEET)</u>
R. B. "Bud" Carter	6-T2S-R6W	Ir	20	100
Harry Dougherty	24-T5N-R10W	R	30	150
Cooper's Lake	11-T4N-R10W	R	10	85
Minnow Pond Ketchum & Wheat	3-T4N-R8W	I	40	160
Smith's Pond Burl Smith	15-T4N-R8W	R	15	53
Lake Lemay Alfred Lemay	26-T4N-R9W	R	20	140
Pickthorne Estate	3-T3N-R10W	Ir	290	1,160
Finley's Pond Don Finley	16-T3N-R9W	R	80	3,200
Schafer's Minnow Pond Jerry Schafer	20-T3N-R8W	I	35	1,575
J. O. Bennett & Sons	8-T3N-R8W	I	135	675
Minnow Pond Wayne Elmore	36-T1N-R9W	I	35	123
Minnow Pond Jimmy Walker	17-T1N-R8W	I	72	252
Minnow Pond Charlotte Lassiter	20-T1N-R8W	I	97	340
Minnow Pond Richelieu Hill	19-T1N-R8W	I	110	330
Minnow Pond Lillian O. Wills	33-T1N-R8W	I	37	111
Catfish Lake Raymond Schroeder	34-T2N-R7W	I	100	350
Mrs. Gail Kinsey	3-T1N-R7W	Ir	10	45

LONOKE COUNTY (CONT'D)

<u>LAKE NAME AND OWNER</u>	<u>LOCATION</u>	<u>USE</u>	<u>AREA (ACRES)</u>	<u>CAPACITY (ACRE-FEET)</u>
Evans Brothers	35-T1N-R9W	I	140	590
Minnow Pond Shannon Hovis	6-T1S-R8W	I	80	240
Minnow Pond Shannon Hovis	21-T1S-R7W	I	100	300
Minnow Pond W. J. Fletcher	21,28-T2N-R9W	I	630	2,205
Minnow Pond Joe Morris	16-T1S-R7W	I	100	300
T. D. Davis	17-T4N-R8W	R	25	113
Lilly Reservoirs Clarence Lilly	22-T3N-R8W	R	105	473
Gentry Fish Farm G. Gentry	27-T3N-R8W	I	30	105
Heiss Fish Ponds Bonnie Heiss	14-T3N-R8W	I	120	420
Lilly Reservoirs Clarence Lilly	26-T3N-R8W	R	80	320
Schafer Reservoir Edward Schafer	25-T3N-R8W	I	120	600
Bennetts Reservoir D. L. Bennett	29-T3N-R7W	R	30	165
Petrus Reservoir Vince Petrus	34-T3N-R7W	Ir	16	80
Young's Pond Ray Young	35-T3N-R7W	R	12	54
Young's Reservoir M. G. Young	27-T3N-R7W	Ir	32	150
Clements Brothers	3-T2N-R9W	I	40	120
John Baldwin	7-T2N-R9W	I	60	200
J. N. Eagle	32-T3N-R9W	I	60	220
J. N. Eagle	8-T2N-R9W	I	50	190

LONOKE COUNTY (CONT'D)

<u>LAKE NAME AND OWNER</u>	<u>LOCATION</u>	<u>USE</u>	<u>AREA (ACRES)</u>	<u>CAPACITY (ACRE- FEET)</u>
John Watson	8-T2N-R8W	I	15	60
W. T. McCallie	15-T3N-R7W	R	87	331
Young's Reservoir M. G. Young	10-T3N-R7W	Ir	30	144
Sniders Pond Bud Young	8-T2N-R7W	Ir	25	100
Cole's Ponds William Cole	31-T3N-R9W	I	100	450
Hills Minnow Pond Rich Hill	32-T3N-R9W	I	165	776
Eagle's Pond J. N. Eagle	32-T3N-R9W	I	115	449
Anderson Fish Farm I. F. Anderson	34-T3N-R9W	I	120	356
Minnow Pond Joe B. Goacher	35-T3N-R9W	I	140	490
Elmore's Pond Guy & Wayne Elmore	35-T3N-R9W	I	160	640
Anderson's Fish Farm I. Fay Anderson	2-T2N-R9W	I	250	375
Rochelle's Minnow Farm Cazer & Rochelle	30-T3N-R8W	I	23	74
Minnow Pond Hugh Frisby	12-T2N-R9W	I	78	304
Anderson Fish Farm I. Fay Anderson	7-T2N-R8W	I	65	273
Anderson Fish Farm I. Fay Anderson	7-T2N-R8W	I	210	777
Minnow Pond Marcus Elcan	7-T2N-R8W	I	200	700
Minnow Pond Raymond Schafer	27-T3N-R8W	I	115	345



## LONOKE COUNTY (CONT'D)

<u>LAKE NAME AND OWNER</u>	<u>LOCATION</u>	<u>USE</u>	<u>AREA (ACRES)</u>	<u>CAPACITY (ACRE - FEET)</u>
Ralph Anderson	29-T2N-R7W	I	50	200
J. R. Burleson	3-T3N-R7W	Ir	15	63
Minnow Pond Hart Minnows Farm	11-T3N-R7W	I	117	433
Anderson Fish Farm I. Fay Anderson	8-T2N-R8W	I	100	450
Heiss Fish Ponds Calvin Heiss	11-T2N-R8W	I	85	289
Minnow Pond Henry Morris	13-T2N-R9W	I	85	306
Minnow Pond Henry Morris	24-T2N-R9W	I	140	476
Floyd Watson	16-T2N-R8W	R	52	203
Ketchum Minnow Pond J. B. Ketchum	17-T2N-R8W	I	90	387
Lilly Minnow Ponds Joe Lilly	20-T2N-R8W	I	120	592
Minnow Pond Mrs. Haughton Eagle	21-T2N-R8W	I	25	123
Evans Bros. Fish Farm	13-T2N-R8W	I	390	1,500
Ketchum Minnow Pond J. B. Ketchum	24-T2N-R8W	I	90	315
U-Catch-Em Lake	24-T2N-R8W	R	30	147
Minnow Pond Evans Bros.	19-T2N-R7W	I	210	819
McCrary Minnow Ponds L. C. McCrary, III	24-T2N-R10W	I	136	408
McCrary Minnow Ponds L. C. McCrary, III	23-T2N-R10W	I	80	240
Grover Hill	20-T4N-R8W	I	35	140

## LONOKE COUNTY (CONT'D)

<u>LAKE NAME AND OWNER</u>	<u>LOCATION</u>	<u>USE</u>	<u>AREA (ACRES)</u>	<u>CAPACITY (ACRE- FEET)</u>
Anderson Fish Farm I. Fay Anderson	30-T2N-R9W	I	100	500
Anderson Fish Farm I. Fay Anderson	28-T2N-R9W	I	380	1,140
Minnow Pond Danny Nixon	27-T2N-R9W	I	400	1,350
Minnow Pond Prewitt & King	26-T2N-R9W	I	300	900
S. T. Howard	34-T2N-R10W	R	80	280
Fletcher's Ponds Blannie Fletcher	33-T2N-R9W	I	280	840
Anderson Fish Farm I. F. Anderson	34-T2N-R9W	I	640	1,920
Anderson Fish Farm I. F. Anderson	35-T2N-R9W	I	400	1,200
Coats Fish Farm W. E. Coats	35-T2N-R9W	I	35	123
Fred Raprich	31 -T2N-R8W	I	80	240
Minnow Pond Norman Evans	6-T1N-R8W	I	25	88
Minnow Pond Edward Morris	25-T2N-R8W	I	20	80
W. W. McCrary, Jr.	2-T1N-R9W	R	198	792
Dortch Minnow Ponds Robert L. Dortch	2-T1N-R10W	I	160	480
Minnow Ponds Robert L. Dortch	12-T1N-R10W	I	150	480
Minnow Ponds Robert L. Dortch	13-T1N-R10W	I	100	350
Edwin E. Dunaway	11-T1N-R9W	R	12	54
Minnow Pond J. N. Eagle	2-T1N-R9W	I	40	14

## LONOKE COUNTY (CONT'D)

<u>LAKE NAME AND OWNER</u>	<u>LOCATION</u>	<u>USE</u>	<u>AREA (ACRES)</u>	<u>CAPACITY (ACRE - FEET)</u>
Catfish Lake Vernon Thompson	26-T5N-R10W	I	12	96
Minnow Pond Southwest Land Co.	12-T1N-R9W	I	30	135
Hill's Minnow Pond Ted Hill	8-T1N-R8W	I	72	252
Hill's Minnow Pond Rich Hill	8-T1N-R9W	I	150	525
Pools Minnow Pond Rueben Pool	36-T2N-R9W	I	30	90
Kittler's Reservoir Carl Kittler	34-T2N-R7W	Ir	12	48
Glover Reservoir Roscoe Glover	23-T3N-R9W	Ir	40	160
Davis Minnow Ponds Alex S. Davis	29-T1N-R9W	I	120	420
Bransford Minnow Ponds Richard Bransford	25-T1N-R9W	I	80	280
Bransford Minnow Ponds Richard Bransford	1,2-T1S-R9W	I	140	490
Coleman Reservoir George Coleman	31-T1N-R8W	Ir	40	160
Hill's Fish Pond Leon Hill	19-T1N-R8W	I	163	652
Malone's Fish Farm Jimmy Malone	20,21-T1N-R8W	I	430	1,720
Schenebeck Minnow Pond Eric Schenebeck	29-T1N-R8W	I	80	280
Holt Minnow Ponds H. T. Holt	34-T1N-R8W 22-T1N-R9W	I	360	1,150
McCann Minnow Ponds Jake McCann	35-T1N-R8W	I	53	186
Staton Fish Ponds M. B. Staton	35-T1N-R8W	I	80	280

## LONOKE COUNTY (CONT'D)

<u>LAKE NAME AND OWNER</u>	<u>LOCATION</u>	<u>USE</u>	<u>AREA (ACRES)</u>	<u>CAPACITY (ACRE - FEET)</u>
Hugh Keller, Jr.	13-T2N-R10W	R	5	23
Coats Fish Farm W. E. (Bill)Coats	35-T1N-R8W	I	80	280
McCrary Minnow Ponds L. C. McCrary	34-T1N-R8W 3-T1S-R8W	I	150	525
Vernon Jackson	24,25-T1N-R8W	R	330	116
Parker Reservoir Otis Parker	26-T1N-R7W	Ir	60	210
Catfish Lake Raymond Schroeder	23,24-T1N-R7W	I	290	700
P.O. Peterson	8-T1S-R6W	Ir	200	700
Hildebrand Reservoirs Alfred Hildebrand	1-T2S-R7W	Ir	160	560
Mrs. Raymond Jordon	1-T2S-R7W	R	160	480
Hildebrand Reservoirs Alfred Hildebrand	5,6,7-T2S-R6W	Ir	560	1,960
J. G. Griffin	8-T2S-R6W	Ir	85	298
E. L. Ervin	18-T2S-R6W	R	60	210
Minnow Pond Eric Schenebeck	11-T2S-R7N	I	140	490
Harold Balios Ace Club	32-T1S-R6W	R	90	315
Johnson Lake	33-T1S-R6W	R	8	40
Belcher Lake	21-T1S-R6W	R	25	125
Tyler Lake	9-T1S-R6W	R	10	60
Mrs. Raymond Jordon	4-T2S-R7W	Ir	120	480
Piney Brake	19-T2S-R7W	R	500	1,000
Cash Brake	32-T2S-R7W	R	140	350
Minnow Pond DePriest Bros.	4-T2N-R9W	I	35	140

LONOKE COUNTY (CONT'D)

<u>LAKE NAME AND OWNER</u>	<u>LOCATION</u>	<u>USE</u>	<u>AREA (ACRES)</u>	<u>CAPACITY (ACRE - FEET)</u>
Robert L. Dortch	14-T1N-R10W	R	12	36
Hovis Reservoir S. A. Hovis	17,20-T1S-R7W	R	240	460
Bearskin Lake	10,11,14,15- T1N-R10W	R	300	1,500
Melkovitz Minnow Pond Cleo Melkovitz	15-T1S-R9W	I	600	2,100
Morris Pond L. D. Morris	6-T2S-R9W	R	12	60
Clear Lake	19-T3S-R9W	R	210	1,260
Nelson Minnow Pond Scott Nelson	20-T2S-R9W	I	70	245
Nelson Minnow Pond Scott Nelson	21-T2S-R9W	I	75	263
John P. Thompson	20-T5N-R10W	R	15	90
Minnow Pond Walter Rochelle	10-T4N-R8W	I	140	450
E. Minton	14-T4N-R9W	R	11	50
D. L. Jones	18-T4N-R8W	R	7	35
E. G. Spence	12-T4N-R9W	L	6	24
Bob Pace	12-T4N-R10W	R	8	40
Dr. W. T. Champion	10-T2S-R6W	R	160	560
England Duck Club	13-T2S-R6W	R	60	210
D. G. Baker	14-T2S-R7W	R	135	540
Fred Koch	9-T2N-R7W	Ir	7	21
Minnow Pond Fred Staton	6-T1N-R7W	I	40	140
Minnow Pond E. S. Staton	34-T1S-R8W	I	680	2,040
Minnow Pond Carl Butler	8-T1N-R8W	I	20	60

## LONOKE COUNTY (CONT'D)

<u>LAKE NAME AND OWNER</u>	<u>LOCATION</u>	<u>USE</u>	<u>AREA (ACRES)</u>	<u>CAPACITY (ACRE - FEET)</u>
Robert L. Dortch	10-T1N-R10W	R	15	42
Minnow Pond Larry Raper	22-T1N-R8W	I	80	240
Trickey	29-T3N-R8W	I	135	405
Joe Felton	6-T3N-R8W	R	6	21
Minnow Pond J. B. Ketchum	19-T2N-R8W	I	40	100
Minnow Pond David Evans	32-T1N-R8W	I	48	144
Catfish Lake Don Finley	14-T3N-R9W	I	160	400
Minnow Pond Emmett Cole, Jr.	13-T1N-R9W	I	20	50
Minnow Pond Home Cole & Sons	13-T1N-R9W	I	12	30
Minnow Pond Wilton E. White	35-T1N-R9W	I	130	325
Bud Richmond	16-T4N-R9W	R	7	34
Jesse Robinson	21-T4N-R9W	R	6	28
Minnow Pond Baxley Ball	9-T1N-R9W	I	50	125
Minnow Pond Cole-Roland	21-T1N-R9W	I	380	1,140
Minnow Pond Gene Yarbrough	10-T1S-R9W	I	205	615
Minnow Pond Cobb Brothers	22-T1S-R9W	I	160	480
Carl Rick	29-T5N-R9W	R	7	32
J. W. Brown	17-T5N-R9W	R	5	20
Leon Horn	5-T4N-R9W	Ir	5	23
Minnow Pond Larry Anderson	20-T1N-R9W	I	100	250

LONOKE COUNTY (CONT'D)

<u>LAKE NAME AND OWNER</u>	<u>LOCATION</u>	<u>USE</u>	<u>AREA (ACRES)</u>	<u>CAPACITY (ACRE - FEET)</u>
Omni Const. Co.	36-T5N-R10W	R	20	80
Minnow Pond Cleo Malkovitz	19-T1S-R9W	I	90	225
Cecil Chism	30-T1S-R9W	Ir	7	21
R. N. Morris	31-T1S-R9W	R	9	27
Lowell Crabb	19-T5N-R9W	R	5	18
Mrs. Hugh Keller	11-T2N-R10W	R	18	72
Catfish Lake Mark Rye	14-T2N-R10W	I	60	180
Minnow Pond Mrs. Hugh Keller	11-T2N-R10W	I	40	80
Minnow Pond Harvey Perry	14-T2N-R8W	I	60	168
Minnow Pond Rich Hill	34-T1N-R8W	I	172	516
Minnow Pond Leon Hill	34-T3N-R9W	I	180	720
Minnow Pond Finley Farms	22-T3N-R9W	I	80	280
Minnow Pond Marcue Elcan	26-T3N-R9W	I	65	228
Minnow Pond Joe Capps	35-T3N-R9W	I	37	148
Minnow Pond Ira B. Fluhart	36-T3N-R9W	I	70	270

MADISON COUNTY

Hoskins Lake Russell Hoskins	10-T14N-R26W	R-L	6	30
Huntsville Lake City of Huntsville	2-T16N-R26W	M-I	14	93

## MILLER COUNTY

<u>LAKE NAME AND OWNER</u>	<u>LOCATION</u>	<u>USE</u>	<u>AREA (ACRES)</u>	<u>CAPACITY (ACRE - FEET)</u>
Thomas Westmoreland	8-T19S-R27W	R-L	8	40
Scott Lake R. F. Smith	6-T14S-R26W 31-T13S-R26W	R-L	75	225
Adams Cutoff Fred McMannus	26,35-T13S-R27W	R-L	160	640
Kuykendall Lake R. F. Smith	7-T14S-R26W 1,12-T14S-R27W	R-L	45	90
First Old River Chas. S. Hervey	22,26,27,34,35- T14S-R26W	R-Ir	240	720
Second Old River C. M. Hervey Estate	35,36-T14S-R26W 1,2-T15S-R26W	R	140	420
Winham Lake J. D. Harris	17,18-T14S-R28W	R-L	35	105
Williams Lake Henry Gold	34-T14S-R28W	L-R	10	50
Wadley Lake J. K. Wadley	34-T14S-R28W	L-R	20	100
Joe Brule	35-T14S-R28W	L-R	7	28
Pat Thomas	35-T14S-R28W	I	15	45
A. P. Cox	36-T14S-R28W	R-L	12	36
Clark Lake C. H. Daniel	36-T14S-R28W	R-L	45	135
Red Lake Moore Properties, Inc.	12-T15S-R26W	R-L	45	135
Upper Moore Lake Olivia S. Moore	18-T15S-R27W	R-L	25	100
Lower Moore Lake Olivia S. Moore	18-T15S-R27W	R-L	45	180
Coca Cola Lake Dr. Russell Walling	31-T15S-R27W	R	35	140
J. H. Buford	1-T15S-R28W	R-L	10	40
L. P. Henry	6-T15S-R28W	R-L	6	36



MILLER COUNTY (CONT'D)

<u>LAKE NAME AND OWNER</u>	<u>LOCATION</u>	<u>USE</u>	<u>AREA (ACRES)</u>	<u>CAPACITY (ACRE - FEET)</u>
Phil Smith Lake	5-T14S-R27W	R-L	36	108
Mitchell Lake C. E. Mitchell	6-T15S-R28W	R-L	12	72
C. R. Ainsworth	14-T15S-R28W	I	38	114
Arch Smith	22-T15S-R28W	L-R	15	75
Tom Wooten	25-T15S-R28W	R	20	80
Texarkana Country Club	32-T15S-R28W	R-M	10	50
Keller Lake John Crank	5,6,8, -T17S-R25W 31-T16S-R25W	R-Ir	340	1,020
Purifoy Bros.	19-T16S-R26W	R-L	6	24
George Hensley	22-T16S-R26W	R-L	18	54
Boyce Lake Cargile Estate	6-T16S-R27W	R	12	48
Cargile Lake	6-T16S-R27W	R	15	45
C. Robinson Estate	3-T17S-R28W	L-R	15	60
Brown Lake John Hixson	9-T17S-R28W	R-L	20	80
Goss Lake	18-T17S-R28W	R	28	84
Julius Crabtree	24,25-T17S-R28W	R-L	50	200
Alex Smith	33-T17S-R28W	R	40	120
Kennedy Lake W. F. Spruell	3-T19S-R27W	R	20	80
J. C. Eason	3-T20S-R27W	I-L	14	98
Gale Gill	19-T15S-R27W	R	12	60
Heywood Lloyd	6-T15S-R28W	R	6	29
Reed & Joseph	15-T16S-R26W	I	140	840
Bluff Lake International Farms	17-T14S-R27W	R-Ir	80	320

MILLER COUNTY (CONT'D)

<u>LAKE NAME AND OWNER</u>	<u>LOCATION</u>	<u>USE</u>	<u>AREA (ACRES)</u>	<u>CAPACITY (ACRE - FEET)</u>
Hailey Lake Raymond Caswell	22,27-T18S-R26W	R-L	18	54
Cypress City Lake Jack Williams	5,6,7,8-T16S-R25W	R-Ir	32	128
Cap City Lake Nekoosa Paper	11-T20S-R28W	R	9	36
Clear Lake Polchow and Foster	30-T14S-R27W	R	18	50
Palmer Lake Ray Carson	6-T20S-R26W	R-L	30	90
Fish Lake Mary Tullos	15-T17S-R26W	R-L	8	30
Chandler Lake Landes-Murray- Williams	32-T16S-R25W	R-Ir	80	240

MISSISSIPPI COUNTY

Cottonwood Corner Pond Mrs. Ruby Moore	6-T12N-R10E	R	11	88
M. Lusk	31-T11N-R9E	R	6	48
Crain and Denton	21-T11N-R10E	R	26	156
Golden Lake Lee Wilson & Co.	29-T11N-R10E	R	15	75
R. H. Craig N. W. Rowe	30-T11N-R11E	R	20	80
C. C. Speck	23-T10N-R8E	R	15	120
Snake Lake Sallie Sims J. L. Price	29-T10N-R8E	R	5	30
V. R. Smith	22-T10N-R9E	R	8	32

MISSISSIPPI COUNTY (CONT'D)

<u>LAKE NAME AND OWNER</u>	<u>LOCATION</u>	<u>USE</u>	<u>AREA (ACRES)</u>	<u>CAPACITY (ACRE- FEET)</u>
Hale's Pond E. L. Hale	35-T16N-R11E	R	10	100
Reynold's Pond J. H. Reynolds	35-T16N-R11E	R	40	160
Big Lake U. S. Dept. of Interior	T14,15N-R9E	R	6,500	9,750
I-55 Pond J. H. Reynolds	14-T15N-R11E	R-I	20	120
Stallings Pond J. W. Stallings	22-T15N-R11E	R	20	140
Dixon's Pond Vance Dixon	32-T15N-R11E	R	6	60
Robinson's Lake Jack Robinson	33-T15N-R11E	R	20	140
Crooked Lake Armored Planting Co.	15,16,21-T15N-R12E	R	60	360
Windham's Pond Fant Windham	4-T14N-R11E	R	12	120
Kouri's Lake Ralph Kouri	7-T14N-R11E	R	10	100
Long Lake Alvin Wunderlich	8,9,17-T14N-R12E	R	30	120
Brickey and Ayres	29-T13N-R10E	R	6	48
Mill Bayou R. C. Langston T. L. Standford	10,11-T13N-R11E	R	11	44
Mrs. J. A. Leech	19-T13N-R11E	R	9	27
Keiser Overpass Lake Lee Wilson & Co.	23-T12N-R9E	R	13	104
Marie Overpass Lake Lee Wilson & Co.	34-T12N-R9E	R	7	49

## MONROE COUNTY

<u>LAKE NAME AND OWNER</u>	<u>LOCATION</u>	<u>USE</u>	<u>AREA (ACRES)</u>	<u>CAPACITY (ACRE- FEET)</u>
A. B. Walls	10-T2S-R1W	I	25	100
Earl White	14-T4N-R2W	R	15	90
J. W. Furrow	32-T4N-R2W	L	5	45
J. B. Miley	20-T3N-R2W	R	80	320
J. B. Miley	20,21-T3N-R2W	I	80	240
Loyd Brewer	22-T3N-R2W	R	30	150
Carl Geisler	24-T3N-R2W	Ir-R	160	960
J. B. Miley	31-T3N-R2W	I	25	150
J. B. Miley	31-T3N-R2W	I	15	90
Betzner	31-T3N-R2W	I	25	125
Bull Lake Hester B. Robinson Estate	6-T3N-R3W	R	30	180
Lower Forked Lake Potlatch Forests, Inc.	2-T3S-R2W	R	5	25
Browns Shanty Lake Potlatch Forests, Inc.	12-T3S-R2W	R	10	50
Eagle Nest Lake White River Wildlife Refuge	2-T4S-R1W	R	10	60
Belknap Lake White River National Wildlife Refuge	3,4-T4S-R1W	R	15	90
Indian Bay White River National Wildlife Refuge	13-T4S-R1W	R	8	40
Robert Fuller	12-T2N-R3W	R	11	55
Brushy Lake Edwin Pettigrew	2,6-T1N-R3W	R	5	20
Barns Lake Hester B. Robinson Estate	18-T3N-R3W	R	30	210
J. J. Plafcan	13-T2N-R2W	Ir	50	400

MONROE COUNTY (CONT'D)

<u>LAKE NAME AND OWNER</u>	<u>LOCATION</u>	<u>USE</u>	<u>AREA (ACRES)</u>	<u>CAPACITY (ACRE - FEET)</u>
Russell McCollum	10-T1S-R4W	R	110	660
Horseshoe Lake Morrison-Quirk Grain Company	19,20,21,29,30- T2N-R3W	R	120	720
Otter Lake Potlatch Forests, Inc.	32-T2N-R3W	R	5	30
Joe Davidson	34-T1N-R1W	R	20	80
Ray Townsend	29-T1N-R2W	Ir	35	175
Hole in the Wall Morrison-Quirk Grain Company	3,9-T1N-R3W	R	10	60
Upper Old River Potlatch Forests, Inc.	6,7-T1N-R3W	R	80	640
Middle Old River Potlatch Forests, Inc.	8-T1N-R3W	R	60	480
First Old River Ray Townsend	21,28-T1N-R3W	R	90	720
Weidman Lake	8,9-T1N-R3W	R	25	150
Round Pond Potlatch Forests, Inc.	16-T1N-R3W	R	5	30
Passmore Lake Townsend Lumber Co.	28-T1N-R3W	R	25	150
Hart Lake Potlatch Forests, Inc.	30-T1N-R3W	R	25	150
Gilbert Gray	36-T1N-R4W	L	8	80
Green Lake George Hartsell	30,31-T1S-R2W	R	40	240
Mule Lake Potlatch Forests, Inc.	31-T1S-R2W	R	30	180
Big and Little Baptize Lake Jane Nabors	1-T1S-R3W	R	30	180
Claude Cruthis	8,17-T1S-R3W	Ir	180	2,700
East Lake	12,13,14,23,24, 25-T1S-R3W	R	100	600

MONROE COUNTY (CONT'D)

<u>LAKE NAME AND OWNER</u>	<u>LOCATION</u>	<u>USE</u>	<u>AREA (ACRES)</u>	<u>CAPACITY (ACRE - FEET)</u>
J. T. Davis	1-T1S-R4W	L	5	40
Big & Little Eagle Lake	1,12-T2S-R3W	R	35	210
Wire Lake Potlatch Forests, Inc.	11-T2S-R3W	R	5	25
Boggy Lake Potlatch Forests, Inc.	12-T2S-R3W	R	5	25
Willow Lake Potlatch Forests, Inc.	6,7-T3S-R1W	R	60	420
Upper Hooked Lake Potlatch Forests, Inc.	7-T3S-R1W	R	30	180
Brushy Lake White River National Wildlife Refuge	16,17-T3S-R1W	R	10	60
Simpson Lake Potlatch Forests, Inc.	19-T3S-R1W	R	20	120
Upper Swan Lake White River National Wildlife Refuge	20,21,29-T3S-R1W	R	40	240
Hog Thief Lake White River National Wildlife Refuge	22,27-T3S-R1W	R	35	210
Goose Lake White River National Wildlife Refuge	21,28-T3S-R1W	R	25	150
Crowfoot Lake White River National Wildlife Refuge	28,33-T3S-R1W	R	30	180
Long Lake White River National Wildlife Refuge	30-T3S-R1W	R	25	125
Little Moon Lake White River National Wildlife Refuge	33-T3S-R1W	R	16	96
Buck Lake White River National Wildlife Refuge	33-T3S-R1W	R	40	240

MONROE COUNTY (CONT'D)

<u>LAKE NAME AND OWNER</u>	<u>LOCATION</u>	<u>USE</u>	<u>AREA (ACRES)</u>	<u>CAPACITY (ACRE - FEET)</u>
Gerald Gray	15-T1S-R4W	Ir	60	600
Baker Bros.	19-T2N-R2W	Ir-R	100	600
V. Pardo	25-T2N-R2W	Ir	300	1,800
V. Pardo	25-T2N-R2W	Ir	100	600
Maddox Bay Potlatch Forests, Inc.	23,26,35,36- T2S-R2W	R	120	840
E. L. Williams Estate	2,3,15,22-T1N- R1W	I	770	2,695
Scott Griffith	20-T1N-R1W	R	20	80
G. H. Kenkel	2-T2N-R2W	Ir	10	40
B. M. Files	27-T4N-R2W	R	20	100
A. D. Thomas	36-T1S-R4W	R	5	25
T. E. Turner	28-T1N-R1W	R	5	20
Jno. B. Moore	23-T1S-R4W	R	20	60
Dean Spurlock	12-T2S-R2W	I	28	84
Harrod Bros.	28-T2S-R1W	I	10	35
Eugene Miller	1-T1N-R2W	I-Ir	50	175
Wilbur Collins	14-T3N-R2W	I	30	120
Ark. Fisheries, Inc.	22,23-T4N-R2W	I	15	60
Maloy Lake J. C. George	6-T2N-R3W	R	35	245
C. C. Grizzle	12-T2N-R3W	Ir	10	90
Fish Lake Fish and Lake Hunting Club	16,21-T2N-R3W	R	15	90
Ingram Lake J. C. Bemberry, Trustee	22-T2N-R3W	R	25	150
Lower Eagle Nest Lake, Robert Romunder	36-T2S-R2W	R	40	240

MONROE COUNTY (CONT'D)

<u>LAKE NAME AND OWNER</u>	<u>LOCATION</u>	<u>USE</u>	<u>AREA (ACRES)</u>	<u>CAPACITY (ACRE - FEET)</u>
Claude Cruthis	18-T1S-R3W	Ir	20	200
Moon Lake White River National Wildlife Refuge	3,11,12-T4S-R1W 34,35-T3S-R1W	R	50	300
Kansas Lake Potlatch Forests, Inc.	31-T2S-R1W	R	80	480
Middle and Lower Crooked Lake Potlatch Forests, Inc.	1-T2S-R3W 6-T2S-R2W	R	120	720
Burnt Cypress Lake Potlatch Forests, Inc.	18-T2S-R2W	R	40	240
Crab Lake	26,27-T2S-R2W	R	15	90
Round Lake Potlatch Forests, Inc.	28-T2S-R2W	R	60	360
Beaver Dam Lake Potlatch Forests, Inc.	35-T2S-R2W	R	8	48
Eagle Nest Lake White River Wildlife Refuge	2-T4S-R1W	R	10	60
Floyd Grady	19-T1S-R3W	L	10	100
Forked Lake Potlatch Forest, Inc.	25-T1S-R3W	R	40	240
Elmer Bock	29-T1S-R3W	L	15	120
Grover Maurine	32-T1S-R3W	Ir	6	48
Grover Maurine	32-T1S-R3W	Ir	15	150
Eagle Nest Lake Vogel Hunting Club	36-T1S-R3W	R	15	90
Round Lake Vogel Hunting Club	36-T1S-R3W	R	80	560

MONTGOMERY COUNTY

Lake Etta C. W. Maddox	32,33-T1S-R26W	R	20	180
---------------------------	----------------	---	----	-----



MONTGOMERY COUNTY (CONT'D)

<u>LAKE NAME AND OWNER</u>	<u>LOCATION</u>	<u>USE</u>	<u>AREA (ACRES)</u>	<u>CAPACITY (ACRE-FEET)</u>
O. W. Hatfield	8-T2S-R27W	Ir	5	125
Dale Swindle	28-T3S-R26W	Ir-R	5	150
Eugene Owens	28-T4S-R24W	Ir-R	6	150
Ottis Horn	10-T4S-R25W	Ir-R	6	160
Gerry Johnson	11-T2S-R27W	R	5	60

**NEVADA COUNTY**

Grassy Lake Potlatch Forests, Inc.	1-T10S-R22W	R	8	64
Suckle Lake Club	6,7-T10S-R23W	R	30	120
W. A. Wilson	21-T10S-R22W	R	5	30
E. B. Hale	36-T10S-R23W	R-L	18	125
Reader Gravel Co.	10,11-T11S-R20W	R	36	216
M. C. Hillery	16-T11S-R21W	L	5	30
J. H. Benefield	28-T13S-R21W	R	5	65
Potlatch Forests	8-T11S-R22W	I-R	6	42
Joe Heath	14-T11S-R22W	L	8	45
Robert Andrews	25-T11S-R22W	L-R	5	30
Howard Houston	19-T11S-R22W	L-R	12	70
B. B. Smith	30-T11S-R22W	R-Ir-L	20	140
L. D. Formby	31-T11S-R22W	L-R	5	30
State	16-T12S-R20W	Ir-R	5	30
Robert Johnson	5-T12S-R21W	R	5	30
J. J. Schmitt	23-T12S-R21W	Ir-R	8	54
Milton Langston	27-T12S-R23W	L-R-Ir	5	35
Barham Lake	1,2,11,12- T13S-R21W	R	50	350
Jack & Richard Rowe	10,11-T14S-R22W	R-L	20	80
A. H. Boswell	18-T14S-R22W	Ir-L-R	7	42

## NEVADA COUNTY (CONT'D)

<u>LAKE NAME AND OWNER</u>	<u>LOCATION</u>	<u>USE</u>	<u>AREA (ACRES)</u>	<u>CAPACITY (ACRE-FEET)</u>
Rosston Club	33-T13S-R21W	R	25	150
Ralph Wilson	29-T14S-R22W	L-R	8	48
S. M. Marlar	4-T15S-R22W	Ir-L	10	60
Davis Benton	11-T13S-R21W	R	8	60
Mrs. John Powell	28-T12S-R21W	L-R	5	28
Ed Daniel	23-T12S-R22W	R	5	40
Arthur Russell	36-T14S-R23W	I	5	30
H. E. Carlton	16-T13S-R22W	L-R	9	46
G. N. Bradshaw	35,36-T14S-R21W	R	5	30
Bobby Caudle	4-T14S-R22W	L-R	6	40
A. V. Caudle	4,5,-T14S-R22W	L-R	10	50

**NEWTON COUNTY**

Clyde Villines Lake Clyde Villines	2,3-T15N-R23W	R	5	25
Ernest Daniels Lake Ernest Daniels	12-T13N-R20W	R-L	6	36
Lake Lene Odell V. Lene	24-T16N-R21W	R	5	28

**OUACHITA COUNTY**

Bob Elliott Lake Calion Lumber Company	28,33-T14S-R16W	R	10	65
W. W. Kennedy	18-T13S-R17W	R	8	64
B. J. Biggers	18-T13S-R17W	R	10	80
Berg Lake Mike Berg	21,20-T13S-R17W	R	40	200
Harry Lindsey	33-T13S-R17W	R	6	36
International Paper Company	35-T13S-R17W 1,2-T14S-R17W	I	100	800
International Paper Company	36-T13S-R17W 1-T14S-R17W	I	25	200

OUACHITA COUNTY (CONT'D)

<u>LAKE NAME AND OWNER</u>	<u>LOCATION</u>	<u>USE</u>	<u>AREA (ACRES)</u>	<u>CAPACITY (ACRE-FEET)</u>
Int'l. Paper Co.	36-T13S-R17W	I	125	1,000
John M. Davis	26-T11S-R15W	L-R	7	56
W. H. Lamkin	16-T11S-R15W	L-R	5	60
J. W. Gossett	17-T11S-R15W	L-R	8	144
Charles Garner	19-T11S-R15W	L-R	7	70
Charles Garner	19-T11S-R15W	L-R	15	300
E. J. Bacon	5,8-T11S-R17W	R	28	196
George's Lake Garland Anthony	17,20-T11S-R17W	R	12	120
Utley Lake Garland Anthony	21,28-T11S-R17W	R	9	72
Anderson-Tate Lake Garland Anthony	29,30-T11S-R17W	R	5	30
Minto McGill	2-T11S-R18W	R	10	90
J. T. Tuberville	26-T11S-R19W	L-R	5	35
Int'l. Paper Co.	8-T12S-R15W	R	8	42
C. B. Burks Estate	32-T12S-R16W	R	15	150
Big Dickerson Lake Garland Anthony	3,4-T12S-R17W	R	12	120
Roy Deere	7,8-T12S-R17W	R	7	70
Old River Lake Calion Lumber Co.	17-T12S-R17W	R	40	560
Pine Lake Int'l. Paper Co.	34,35-T12S-R17W	R	20	280
Louis Saxon	21-T12S-R18W	R	50	450
Bragg Lake Ouachita County	31,32,33-T12S- R18W	R	215	1,075
Ellis Beaver	2-T12S-R19W	L-R	9	99
Woodard Lake Mose Wood	8,17-T13S-R16W	R	18	270

OUACHITA COUNTY (CONT'D)

<u>LAKE NAME AND OWNER</u>	<u>LOCATION</u>	<u>USE</u>	<u>AREA (ACRES)</u>	<u>CAPACITY (ACRE - FEET)</u>
Douglas Morgan	27-T15S-R19W	I	12	84
Doyle Harvey	13-T13S-R18W	L-R	6	30
Doyle Harvey	13,14-T13S-R18W	R	25	250
Greenings Lake D. B. Greening	33-T13S-R18W	R	30	240
D. B. Greening	33-T13S-R18W	R	6	48
Pedron Lake J. D. Reynolds Ethel Fogle	8,17-T14S-R16W	R	23	245
Senrac Lake H. L. Berg Leo Berg	12-T14S-R17W	R	25	150
E. J. Threadgill	21-T14S-R17W	R	7	42
E. J. Threadgill	22-T14S-R17W	R	7	42
H. H. Scoggins Est.	27-T14S-R17W	R	12	84
J. E. Daniel	27-T14S-R17W	L-R	5	40
A. M. Rogers	29-T14S-R17W	R	6	30
Frank Landers	31-T14S-R18W	L-R	9	99
Ed Pace	3,4-T14S-R19W	R	14	140
H. C. Brigham	29-T14S-R19W	R	7	56
Upper Ben Davis Lake H. L. and Leo Berg	21-T15S-R15W	R	8	80
Lower Ben Davis Lake Dave Reynolds Corp.	21,28,27-T15S- R15W	R	65	650
H. E. Berry	3-T15S-R17W	R-L	7	42
J. D. Cole	12-T15S-R19W	L-R	6	42
J. D. Cole	12-T15S-R19W	L-R	8	64
J. H. Hughes	20-T15S-R19W	R	13	117
L. D. Smith Estate	21-T15S-R19W	R	7	49
H. D. Grayson Est.	21-T15S-R19W	L	6	42

OUACHITA COUNTY (CONT'D)

<u>LAKE NAME AND OWNER</u>	<u>LOCATION</u>	<u>USE</u>	<u>AREA (ACRES)</u>	<u>CAPACITY (ACRE-FEET)</u>
City of Camden	9-T13S-R16W	R	51	765
Blue Lake Farm Management Co.	17,20-T13S-R16W	R	12	120
Little Johnson Lake H. L. Berg Estate	17,18-T13S-R16W	R	26	390
Round Lake Farm Management Co.	20-T13S-R16W	R	5	40
Webb Lake Farm Management, Cawthon, Bradley Lake Outing Association	20,21,29-T13S- R16W	R	35	560
Mustin Lake Mustin Lake Outing Association	28-T13S-R16W	R	52	1,040
Fisher Lake Fred Stone	2,11-T13S-R17W	R	7	42
Lower Old River Lake Arthur Rogers Joe Rogers	3-T13S-R17W	R	7	49
International Paper Company	11,12-T13S-R17W	R	18	72

PERRY COUNTY

Glenn Henry & Del Hathorn	10-T3N-R17W	R	19	136
------------------------------	-------------	---	----	-----

SOUTH FOURCHE WATERSHED

Site - 1	36-T3N-R20W	FC-R	528	12,797
Site - 3	1,2,11,12-T2N- R20W	FC-R	130	4,004
Site - 6	7-T3N-R18W	FC-R	83	1,780
Site - 7 City of Perryville	4,5,8,9-T4N- R17W	FC-M-I	93	1,943

PERRY COUNTY (CONT'D)

<u>LAKE NAME AND OWNER</u>	<u>LOCATION</u>	<u>USE</u>	<u>AREA (ACRES)</u>	<u>CAPACITY (ACRE - FEET)</u>
Lee Willenburg	33-T5N-R18W	R-L	10	100
Mrs. L. A. Jones	11-T5N-R15W	Ir-R	35	525
Howard Jones	11-T5N-R15W	Ir	9	126
Howard Jones	11-T5N-R15W	Ir	8	96
J. L. Palmer	19-T5N-R16W	Ir-R	9	126
Linda Womack	31-T5N-R17W	R	5	30
Arch Campbell	35-T4N-R15W	R-L	7	70
Paul Van Dalsem	17,18-T4N-R16W	I	35	280
Paul Van Dalsem	17,18,20-T4N- R16W	I	40	320
Paul Van Dalsem	18-T4N-R16W	I	15	150
Paul Van Dalsem	18-T4N-R16W	I	8	64
Arther Kelly	21-T4N-R16W	R	6	48
Arkansas Valley Cattle Company	13-T4N-R17W	R	6	30
Arkansas Valley Cattle Company	25-T4N-R18W	R	12	96
Mrs. C. M. McConnell	3-T4N-R19W	R-L	5	30
Dr. G. F. Holmes	5,6-T3N-R18W	R-L	5	30

OUACHITA CREEK WATERSHED

Site - 1	26-T5N-R15W	FC	20	240
Site - 2	23,26-T5N-R15W	FC	25	300
Site - 3	23-T5N-R15W	FC	25	300
Deltic Farm and Timber Company	24-T3N-R17W	R	22	264
Bobby Fowler	36-T5N-R19W	FC	12	120

PERRY COUNTY (CONT'D)

<u>LAKE NAME AND OWNER</u>	<u>LOCATION</u>	<u>USE</u>	<u>AREA (ACRES)</u>	<u>CAPACITY (ACRE-FEET)</u>
Billy Growns	2-T3N-R19W	I	6	45
Jack Moore	19-T4N-R18W	FC	8	48
Jack Moore	19-T4N-R18W	FC	9	54
Jack Moore	19-T4N-R18W	FC	20	120

PHILLIPS COUNTY

Porter Lake Porter Lake Hunting Club	21,28-T1S-R5E	R	160	640
Brushy Lake Elliot McCarty Al McCarty	33-T1S-R5E	R	60	240
Old Town Lake C. E. Toney Howe Lumber Co. H. Alexander	T3,4S-R3,4E	R	900	2,700
Old River Brooks Griffin	T5,6S-R2E	R	1,000	5,000
Island 66 Lake Betty Butts Howe Simon Zunamon	T6S-R2E	R	1,100	5,500
Horseshoe Lake Simon Zunamon	10,15,22,23- T4S-R4E	R	400	1,600
Griffin Lake Frank Griffin	18-T2S-R5E	R	20	100
Jakes Lake Jake Lake Hunting Club	3-T1S-R4E	R	60	320

## PIKE COUNTY

<u>LAKE NAME AND OWNER</u>	<u>LOCATION</u>	<u>USE</u>	<u>AREA (ACRES)</u>	<u>CAPACITY (ACRE- FEET)</u>
J. Maxey	19-T5S-R23W	L-R	12	60
Charles Forga	29-T7S-R24W	L-R	7	42
W. O. Reid	33-T7S-R24W	L-R	6	26
Ray Womack	23-T7S-R25W	L-R	6	36
Sturl Self	26-T7S-R25W	L-R	5	30
Ross Womack	25-T7S-R25W	L-R	7	42
LeRoy Hoover	35-T8S-R25W	R	7	42
Olen Hendrix	36-T8S-R23W	R	6	30

### NORTH FORK OF OZAN CREEK WATERSHED

Site - 1	33-T8S-R26W	FC	9	73
Site - 2	32,33-T8S-R26W	FC	19	87

## POINSETT COUNTY

OK Hunting Club	12-T12N-R1E	R	62	248
Charles Tenneyson	28-T12N-R1E	R-I	60	240
Buford Bryant	34-T12N-R1E	R-I	65	195
Harry Brown	35-T12N-R1E	R	20	60
L. McDaniel	3-T12N-R2E	R	20	60
Add Shug	4-T12N-R2E	R	15	45
Hood Lake OK Hunting Club	6-T12N-R2E	R	300	300
V. M. Downing	9-T12N-R2E	R	12	36
Leonard Sitzer	19-T12N-R2E	R	147	568
T. A. Woods	36-T12N-R2E	R	40	120
W. A. Westerman	29-T12N-R2E	R	6	18



POINSETT COUNTY (CONT'D)

<u>LAKE NAME AND OWNER</u>	<u>LOCATION</u>	<u>USE</u>	<u>AREA (ACRES)</u>	<u>CAPACITY (ACRE - FEET)</u>
Seth Kieffer	31-T12N-R2E	R	6	18
Tommy Kocher	16-T11N-R3E	R-I	40	160
	29-T11N-R3E	R-I	30	120
Clarence Heeb	19-T11N-R3E	R	40	160
Wayne Mills Estate	27-T11N-R3E	R	10	40
Wayne Carter	36-T11N-R3E	R-I	16	80
R. D. Wood	29-T11N-R4E	R-I	34	102
Spear Lake	24-T11N-R7E	R-Ir	9	27
William Wright	3-T10N-R1E	R-Ir	14	42
A. H. Hosto	6-T10N-R1E	R-Ir	12	36
Mallard Pond	6-T10N-R2E	R	172	516

POINSETT WATERSHED

Site - 1 Dewey Mink	29-T10N-R4E	FC-R	37	212
Site - 2 Jimmy Owens	20-T10N-R4E	FC	13	79
Site - 3 Dean Massengill	17-T10N-R4E	FC	10	56
Site - 4 Abner Clements	8-T10N-R4E	FC-R	25	136
Site - 5 Dorothy Wallace	8-T10N-R4E	FC	13	51
Site - 6 Earl Whitaker	21-T11N-R4E	FC	11	62
Site - 9 Larry Paul Lylerly W. C. Wallace	4-T11N-R4E	FC	11	63
Site - 11 Kelly Webb	33-T12N-R4E	FC	14	66
Site - 12 Willard Davis	33-T12N-R4E	FC	5	25

POINSETT COUNTY (CONT'D)

<u>LAKE NAME AND OWNER</u>	<u>LOCATION</u>	<u>USE</u>	<u>AREA (ACRES)</u>	<u>CAPACITY (ACRE - FEET)</u>
<u>POINSETT WATERSHED (cont'd)</u>				
Site -101 C. D. Cunningham	20-T10N-R4E	FC-SR	7	25
Site -103 W. H. Bingham	9,6-T10N-R4E	FC-SR	5	17
Site -113 Larry Paul Lylerly	5-T11N-R4E	FC-SR	9	43
Holt Keller	7-T12N-R3E	R	10	30
Sarah Gant	29-T12N-R3E	R	15	45
Claypool Lake Snoden Boyle	32,33,34-T12N- R3E 4,5-T11N-R3E	R-FC	648	2,592
Lonnie Jaynes	27-T12N-R4E	R	20	80
Buford Bryant	4-T11N-R1E	R	17	51
Leonard Sitzer	6-T11N-R1E 7-T11N-R1E	Ir I-Ir	25 80	75 320
Melvin Kieffer	22-T11N-R1E	R-I	20	80
Clyde Cox	27-T11N-R1E 5-T10N-R1E	R-I R-I	44 51	148 153
Dentons Fish Pond	12-T11N-R3E 29-T10N-R3E	R R	6 30	18 90

**POLK COUNTY**

UPPER OUACHITA WATERSHED

Site 1 - Irons Fork City of Mena	19,20-T1S-R29W	M-R-Ir	305	1,335
Johnie W. Brock	28-T2S-R28W	L-R	8	48

## POLK COUNTY (CONT'D)

<u>LAKE NAME AND OWNER</u>	<u>LOCATION</u>	<u>USE</u>	<u>AREA (ACRES)</u>	<u>CAPACITY (ACRE- FEET)</u>
John Faulkner	16-T2S-R28W	L-R	10	80
Walter Schimanski	4-T2S-R29W	I-R	15	120
Fred Eden Wilma Green John Hines	22-T2S-R29W	L-R	5	30
Hillkrest Lake Chester Smith	4-T2S-R30W	R	8	80
City Of Mena	6-T2S-R30W	M	40	800
Lloyd Blackwell	11-T2S-R30W	L-R	5	25
Lake Mena, Inc.	15-61-T2S-R30W	R	75	600
Cox Lake G. M. Walter	19-T2S-R30W	R	10	80
Bethesda Lake W. E. Watkins, Est.	31-T2S-R30W	R	5	50
C. R. Powell	35-T2S-R30W	L-R	17	136
William R. Perry	36-T2S-R30W	L-R	5	30
William R. Perry	36-T2S-R30W	L-R	7	42
Mrs. C. J. Ivey	22-T2S-R32W	L-R	13	104
M. Christiansen	17-T3S-R32W	L-R	5	25
Ivan Walker	27-T2S-R28W	R	5	40
Glen Wilson	6-T4S-R31W	L-R	5	30
Vandervoort Lake KCS Railroad	25-T4S-R32W 30-T4S-R31W	R-I	6	30
Elbert Brewer	28-T5S-R31W	L-R	7	42
Josh Miller	19-T2S-R28W	L-R	17	102

## POPE COUNTY

<u>LAKE NAME AND OWNER</u>	<u>LOCATION</u>	<u>USE</u>	<u>AREA (ACRES)</u>	<u>CAPACITY (ACRE - FEET)</u>
Mrs. Herman Rackley	31-T11N-R17W	L-R	5	20
Floyd Helton	25-T11N-R19W	L-R	6	24
W. R. Rudder	1-T9N-R19W	L-R	5	25
Bibler Brothers	7-T9N-R19W	L-R	5	25
Mrs. Clarence Allison	12-T9N-R19W	R	10	60
John Graham	19-T9N-R19W	L-R	5	25
Kathy Huber	10-T9N-R20W	L-R	5	20
Mrs. Fay Price	14-T9N-R20W	L-R	5	15
W. L. Massey	5-T8N-R19W	L-R	5	30
Roy A. Nelson	32-T8N-R19W	L-Ir	5	30
Russellville Water Co.	17-T8N-R20W	M-R-Ir	25	125
Joe Unverferth	5-T8N-R21W	R	5	40
Mrs. Raymond Vinson	6-T8N-R21W	L-R	8	40
Lloyd Yarbrough	5-T7N-R19W	Ir	6	48
John Irvin	27,34-T7N-R20W	L-R	8	48
W. L. Ferguson	1-T6N-R20W	R	5	25
W. L. Ferguson	12-T6N-R20W	R	7	35

### WEST FORK POINT REMOVE CREEK WATERSHED

Site - 8	12-T9N-R18W	FC-R	18	180
Site - 9	9-T9N-R18W	FC-R	31	372
Site - 10	19,30-T9N-R18W	FC-R	21	231
Site - 11	1-T8N-R18W	FC-R	21	168
Site - 17	36-T9N-R18W 22-T8N-R18W	FC-R	14	70
Site - 18	10-T8N-R18W	FC-R	30	300
Site - 19	1-T8N-R19W	FC-R	40	200

POPE COUNTY (CONT'D)

<u>LAKE NAME AND OWNER</u>	<u>LOCATION</u>	<u>USE</u>	<u>AREA (ACRES)</u>	<u>CAPACITY (ACRE- FEET)</u>
<u>GALLA CREEK WATERSHED</u>				
Site - 1 Galla Lake City of Atkins	7,8,17,18-T7N- R19W	R-M-I-FC	219	10,450

**PRAIRIE COUNTY**

Hill Lake W. H. Stewart	18-T5N-R4W	R	10	50
Clear Lake S. R. Nichols	22,27-T5N-R4W	Ir-R	40	200
Hicks Lake W. H. Stewart	30-T5N-R4W	R	20	80
Choctaw Lake Grady Miller	32-T5N-R4W	R	20	60
Keathley's Reservoir Preston Keathley	3-T5N-R5W	Ir-R	7	28
Taylor's Reservoir T. T. Taylor	10-T5N-R5W	Ir-R	7	28
Horseshoe Lake #1 Raymond Calhoun Floyd Calhoun	25,36-T5N-R5W 31,30-T5N-R4W	Ir-R	70	420
Bayou Des Arc W. R. Stephens	35-T5N-R5W	Ir-R	100	600
Culotches Bay S. R. Nichols	12,13,14,15,22, 23-T4N-R4W	R	100	700
Spring Lake A. J. Suzore	17,18,19,20- T4N-R4W	R	100	700
Straight Lake A. J. Suzore	20-T4N-R4W	R	40	200
Horn Lake A. J. Suzore	20,21-T4N-R4W	Ir-R	80	480
Little Washout Lake A. J. Suzore	21-T4N-R4W	R	10	100

## PRAIRIE COUNTY (CONT'D)

<u>LAKE NAME AND OWNER</u>	<u>LOCATION</u>	<u>USE</u>	<u>AREA (ACRES)</u>	<u>CAPACITY (ACRE - FEET)</u>
Hall's Lake Joe Gospel	36-T4N-R4W 1-T3N-R4W	R	30	150
Old River Lake #1 W. H. Albington Estate	2-T4N-R5W	R	20	120
Tate's Reservoir Wayne Tate	8-T4N-R5W	Ir-R	15	75
Ford's Reservoir Howard Ford	16-T4N-R5W	Ir-R	5	20
Round Lake Robert Edwards	25-T4N-R5W	Ir-R	50	300
Ballowe's Reservoir Milton Ballowe	2-T4N-R7W	Ir-R	8	36
Briley's Pond C. H. Briley	8-T4N-R7W	L-R	5	20
Sholden Pond S. R. Nichols	4,5-T3N-R4W	R	20	80
Old River Lake #2 Mrs. H. B. Robinson Estate	8,9,16,17-T3N- R4W	R	45	270
Slippery Lake Conway George	20-T3N-R4W	R	20	120
Hodges' Lake Grace Carter	28-T3N-R4W	R	15	75
Everman Reservoir #1 Jerome Everman	18-T3N-R5W	I-R	45	225
Everman Reservoir #2	18-T3N-R5W	R	15	75
Jerome Lake C. W. Crowley	30-T3N-R5W	Ir-R	30	150
Hall's Reservoir H. J. Hall	31-T3N-R5W	Ir-R	10	40
Rogers Reservoir #2 Jimmy Rogers	13-T3N-R6W	Ir-R	17	68
Rogers Reservoir #1 Jimmy Rogers	13-T3N-R6W	Ir-R	10	40

PRAIRIE COUNTY (CONT'D)

<u>LAKE NAME AND OWNER</u>	<u>LOCATION</u>	<u>USE</u>	<u>AREA (ACRES)</u>	<u>CAPACITY (ACRE - FEET)</u>
Vaught's Reservoir M. S. Vaught	33-T3N-R6W	Ir-R	160	1,210
Bullock's Reservoir Malcolm Bullock	36-T3N-R6W	Ir-R	10	40
Floyd's Reservoir Morris Floyd	36-T3N-R6W	Ir-R	10	50
Horseshoe Lake #3 R. H. Duncan	4,5,8,9-T2N-R4W	R	50	250
Burnt Bayou James F. Patterson	14,23-T2N-R4W	R	40	200
Upshaw Lake Roy Hill	9,16-T2N-R4W	R	50	250
Miller Lake	25,26-T2N-R4W	R	60	240
Voumard's Reservoir George Voumard	30-T2N-R4W	Ir-R	12	84
Fricker's Reservoir #2 Roy Fricker	31-T2N-R4W	Ir-R	75	375
Peppers Lake Peppers Lake, Inc.	34-T2N-R4W	Ir-R	100	500
Peppers Eddy A. R. Horton	35-T2N-R4W	Ir-R	100	600
Argo Reservoir C. R. Argo	13-T2N-R5W	Ir-R	25	100
Proctor's Reservoir C. S. Proctor	20-T2N-R5W	L-R	12	48
Novak's Reservoir Louis Novak	26,35-T2N-R5W	Ir-R	50	250
Pich's Reservoir George Pich	27-T2N-R5W	Ir-R	40	200
Fricker's Reservoir John Fricker, Jr.	36-T2N-R5W	Ir-R	100	600

## PRAIRIE COUNTY (CONT'D)

<u>LAKE NAME AND OWNER</u>	<u>LOCATION</u>	<u>USE</u>	<u>AREA (ACRES)</u>	<u>CAPACITY (ACRE - FEET)</u>
Hanson's Reservoir Mrs. Jimmie Hanson	21-T2N-R6W	Ir-R	38	152
Winrock Reservoir #1 Winrock Farms, Carlisle Div.	21-T2N-R6W	Ir-R	110	770
Winrock Reservoir #2 Winrock Farms, Carlisle Div.	6-T1N-R6W 31-T2N-R6W	Ir-R	135	675
Hestir's Reservoir Donald Hestir	33-T2N-R6W	Ir-R	40	200
Roc Roe Lake Epths Wilkison	1-T1N-R4W	R	40	160
Whiskey Creek Epths Wilkison	3-T1N-R4W	R	10	40
Day's Reservoir #2 George Day	4-T1N-R4W	Ir-R	15	60
Slaughter's Lake H. H. Slaughter	11-T1N-R4W	R	30	150
Saunders Bros. Reservoir Ernest Saunders Orville Saunders	21-T1N-R4W	Ir-R	5	20
Newkirk's Reservoir #2 S. H. Moore	25-T1N-R4W	Ir-R	30	120
Newkirk's Reservoir #1 Edward Walker	26-T1N-R4W	Ir-R	30	120
Day's Reservoir #1	2-T1N-R5W	Ir-R	80	400
Hartz Reservoir Jacob Hartz Estate	16,17,21-T1N-R5W	Ir-R	340	1,020
Stroh Reservoir Carl Stroh	24-T1N-R5W	Ir-R	100	300
Peckerwood Lake Ark. Irrig. Co.	22,25,26,27,33, 34,35,36-T1N-R5W 1,2,3 -T1S-R5W	Ir-R	4,000	20,000



## PRAIRIE COUNTY (CONT'D)

<u>LAKE NAME AND OWNER</u>	<u>LOCATION</u>	<u>USE</u>	<u>AREA (ACRES)</u>	<u>CAPACITY (ACRE- FEET)</u>
Cain Trust Reservoir	30-T1N-R5W	Ir-R	40	200
Chudy Bros. Reservoir Frank Chudy Connie Chudy	2-T1N-R6W	Ir-R	40	200
Hardke's Reservoir Will Hardke	4-T1N-R6W	Ir-R	40	200
Winrock Reservoir #3 Winrock Farms, Carlisle Div.	6-T1N-R6W	Ir-R	120	480
Texas Tale Co. Reservoir	4,9-T1N-R6W	R	500	2,000
Thomas Reservoir #2 Adolph Thomas	14,23-T1N-R6W	Ir-R	480	2,880
Thomas Reservoir #1 Adolph Thomas	15-T1N-R6W	Ir-R	360	2,520
Crowe's Reservoir J. Roger Crowe	17-T1N-R6W	Ir-R	50	300
Joe Uhiren Reservoir	19-T1N-R6W	Ir-R	55	220
Wilks Reservoir Fred Wilks Bill Wilks	19-T1S-R4W	Ir-R	130	390
Ives Reservoir Virgil Ives	22-T1S-R4W	Ir-R	9	36
F. J. Bull Reservoir	27-T1S-R4W	Ir-R	5	20
C. W. Trotter Reservoir	32-T1S-R4W	Ir-R	40	160
Leroy Martin	33-T1S-R4W	Ir-R	30	120
Sokora's Reservoir Vinc Sokora	5-T1S-R5W	Ir-R	20	80
Makovec Reservoir Charles Makovec Melvin Makovec	8-T1S-R5W	Ir-R	28	112

PRAIRIE COUNTY (CONT'D)

<u>LAKE NAME AND OWNER</u>	<u>LOCATION</u>	<u>USE</u>	<u>AREA (ACRES)</u>	<u>CAPACITY (ACRE - FEET)</u>
Schroeder Reservoir Edwin Schroeder	13-T1S-R5W	Ir-R	5	50
Joe and James Prislovsky Reservoir	17-T1S-R5W	Ir-R	45	360
Henry Jensen Reservoir	18-T1S-R5W	Ir-R	12	72
Josephine Prislovsky Reservoir	23-T1S-R5W	Ir-R	47	235
John Hahn Reservoir	24-T1S-R5W	Ir-R	24	120
Harry Beck, Jr. Reservoir	24-T1S-R5W	Ir-R	70	350
M. L. Smith Reservoir	25,36-T1S-R5W	Ir-R	36	216
Aker Reservoir Adam Aker	25,36-T1S-R5W	Ir-R	190	1,140
Lost Island Reservoir Lost Island Reservoir, Inc.	35,26-T1S-R5W	Ir-R	600	3,000
Mrs. Herbert Bull Reservoir	27-T1S-R5W	Ir-R	305	1,525
Ben Dierks Reservoir	31-T1S-R5W	Ir-R	20	60
Knoll Reservoir James Knoll	33-T1S-R5W	Ir-R	30	90
Ross Reservoir Robert Ross	33 -T1S-R5W	Ir-R	12	48
A. J. Crum	36-T1S-R5W	Ir-R	23	92
McMullen Reservoir W. E. McMullen	16-T4N-R6W	Ir-R	116	464
Oliver Reservoir Donald Oliver	10-T2S-R6W	Ir	12	72

## PRAIRIE COUNTY (CONT'D)

<u>LAKE NAME AND OWNER</u>	<u>LOCATION</u>	<u>USE</u>	<u>AREA (ACRES)</u>	<u>CAPACITY (ACRE - FEET)</u>
Kelly Reservoir A. S. Kelley	29-T3N-R6W	Ir	70	280
Drotar's Reservoir Robert Drotar	1-T1S-R6W	Ir-R	25	125
Genter's Reservoir Oscar Genter	34-T1S-R5W	Ir-R	35	140
Wesinger Reservoir R. H. Wesinger	13-T2S-R6W	Ir-R	30	150
Patterson Reservoir Frank Patterson	14,23-T2S-R6W	Ir-R	35	210
Donald Beck Reservoir	15,16-T2S-R6W	Ir-R	124	496
Elmer Grant Reservoir	21-T2S-R6W	Ir-R	45	180
R. B. Causey Reservoir	22-T2S-R6W	Ir-R	20	60
Bauman Reservoir #2 Leon T. Bauman	23-T2S-R6W	Ir-R	40	160
Bauman Reservoir #1 Leon T. Bauman	24-T2S-R6W	Ir-R	30	150
Rudowske Reservoir R. A. Rudowske	24-T2S-R6W	Ir-R	37	111
L & P Realty Co. Reservoir L & P Realty Co.	27-T23S-R6W	R	108	756
Art Beauchamp's Fishing Camp	29,32-T5N-R5W	R	40	200
Foster Reservoir Bertha Foster	25-T1S-R6W	Ir	36	80
Cypress Swamp Mrs. R. Farris	21,27,28-T4N- R4W	R	150	300

PRAIRIE COUNTY (CONT'D)

<u>LAKE NAME AND OWNER</u>	<u>LOCATION</u>	<u>USE</u>	<u>AREA (ACRES)</u>	<u>CAPACITY (ACRE-FEET)</u>
Big Twin Lake C. H. Briley	25-T4N-R4W	R	20	80
Williams Lake W. P. Bond	28-T4N-R4W	R	50	200
Horseshoe Lake #2 Townsend Lumber Co.	32-T4N-R4W	R	80	480
Little Twin Lake W. P. Bond	35-T4N-R4W	R	20	80

**PULASKI COUNTY**

P. W. Dupree	33,34-T3N-R11W	L-R	70	350
P. W. Dupree	35-T3N-R11W	I	9	108
Maumelle	28-T3N-R13W	R	5	50
Maumelle	32-T3N-R13W	R	25	375
Maumelle Lake	T3N-R14,15,16W	M-R	8,900	208,000
Buddy Keller	16,17-T2N-R10W	Ir-R	8	48
Hill Lake H. A. Young L. P. Gaston	29,30,32,22-T2N- R10W 25-T2N-R11W	Ir-R	20	100
Cherrywood Lake Cherrywood Addition	5-T2N-R11W	R	25	150
McConnel Lake John Matthews	16-TN-R11W	R	9	36
Max Harris	23-T2N-R11W	L-R	21	105
Faulkner Lake Mrs. J. D. Cooper	34,35,36-T2N- R11W	Ir-R	600	2,400
Camp Robinson Lake #1	3-T2N-R12W	R	35	425
Camp Robinson Lake #2	3,4-T2N-R12W	R	22	176

PULASKI COUNTY (CONT'D)

<u>LAKE NAME AND OWNER</u>	<u>LOCATION</u>	<u>USE</u>	<u>AREA (ACRES)</u>	<u>CAPACITY (ACRE-FEET)</u>
Parker Bro.	4-T2N-R10W	R	15	75
J. N. Layman	12-T4N-R11W	R	15	180
Lake Wilkins	12-T4N-R11W	R	9	108
Mrs. J. Gribble	34-T4N-R11W	Ir-R	12	72
W. W. Nixon	31-T3N-R10W	R	10	40
Carl J. Brown	5-T3N-R11W	R	8	64
Davis Ranch	17-T4N-R11W	Ir-R	5	50
Pine Valley Golf Club	8-T3N-R11W	Ir-R	5	30
Lakewood Lakewood Homeowners Association	13-T2N-R12W	L-R	5	25
Lakewood #3 Lake Homeowners Association	24-T2N-R12W	L-R	13	78
Lakewood #2 Lakewood Homeowners Association	24-T2N-R12W	L-R	56	448
Lakewood #1 Lakewood Homeowners Association	24,25-T2N-R12W	L-R	51	408
Hudman Lake	1-T2N-R13W	R	5	30
Hudman Lake	1-T2N-R13W	R	13	78
Harry McDermott	8-T2N-R13W	R	9	45
Jackson Reservoir Little Rock W.W.	26-T2N-R13W	M	9	368
H. L. Foreman	35-T2N-R13W	R	12	60
River Ridge Dev. Corp.	9-T2N-R14W	R	8	96
Glen Johnson	14-T2N-R14W	L-R	7	70
Camp Grundy D. Grundfest	16-T2N-R14W	R	12	120

PULASKI COUNTY (CONT'D)

<u>LAKE NAME AND OWNER</u>	<u>LOCATION</u>	<u>USE</u>	<u>AREA (ACRES)</u>	<u>CAPACITY (ACRE - FEET)</u>
Persons	6-T2N-R10W	R	20	100
T. J. Raney Estate R. D. Hobby Addy McDonald	28,33,34-T1S-R11W	I-Ir	50	300
Fountain Head Lake Jay Heflin	16-R1S-R12W	R	5	30
Schmekenbecher	18-T1S-R12W	L-R	6	36
Paul Rowlins	19-T1S-R12W	L-R	5	40
Cross Pond R. P. Lewis R. S. Bredlow	8,17,20-T2S-R10W	Ir-R	460	1,840
R. P. Lewis	33,34-T2S-R10W	Ir-R	225	1,125
R. S. Bredlow	34-T2S-R10W	Ir-R	60	360
R. S. Bredlow	35-T2S-R10W	Ir-R	15	120
R. S. Bredlow	35-T2S-R10W	Ir-R	23	178
Big Lake Jane Ross	5,8-T2S-R11W	R	100	400
Jack Riggs	24-T2N-R15W	R	11	97
Horseshoe Lake	19,20-T1N-R10W	Ir-R	110	440
Ferncliff, Inc.	35-T2N-R15W	R	7	31
Thibault	28-T1N-R11W	L-R	6	48
Thibault	28-T1N-R11W	Ir-R	12	76
Seidenschwartz	32-T1N-R11W	L	10	40
Thibault	33-T1N-R11W	Ir-R	17	85
ACME Brick Co. Fireman Lake	17-T1N-R12W	Ir	40	120
Spring Lake Manor	6,7-T1N-R13W	R	30	450
Spring Lake Manor	7,18-T1N-R13W	R	30	450
Bensbirg	8-T1N-R13W	R	10	100

PULASKI COUNTY (CONT'D)

<u>LAKE NAME AND OWNER</u>	<u>LOCATION</u>	<u>USE</u>	<u>AREA (ACRES)</u>	<u>CAPACITY (ACRE- FEET)</u>
Forty Point Lake	7,8,16,20-T2N-R10W	R	195	683
J. G. Wilson	8-T1N-R13W	R	18	180
Aldersgate	10-T1N-R13W	R	6	36
Dr. Raymond Cook	10-T1N-R13W	R	8	48
Twin Lakes Housing #1	10-T1N-R13W	R	8	60
Twin Lakes Housing # 2	10-T1N-R13W	R	7	48
Broadmore	12,13-T1N-R13W	R	16	160
T. J. Meyer	17-T1N-R13W	L-R	12	144
Aqua Park	18-T1N-R13W	R	15	225
Lake Nixon	18-T1N-R13W	R	20	200
Lake Patricia	18-T1N-R13W	R	17	170
Koban Lake	19-T1N-R13W	R	18	216
Dr. Hill	22-T1N-R13W	R	5	50
Western Hills Country Club	23,24-T1N-R13W	R	13	130
Tall Timber Dairy	22,27-T1N-R13W	L-R	8	80
W. B. Healey	28-T1N-R13W	R	8	96
Peckenpaugh	29-T1N-R13W	R	18	144
Mrs. J. W. Hatcher	8-T3N-R11W	R	14	70
Jack Ernst	8-T3N-R11W	R	13	65
Jacksonville Ind.	13,14-T3N-R11W	I	5	30
Little Rock Air Base	10,15-T3N-R11W	R	42	630
R. A. Todd	20-T3N-R11W	L-R	8	48
R. A. Todd	20-T3N-R11W	L-R	11	66
S. E. Thompson	25-T3N-R11W	R	9	108

PULASKI COUNTY (CONT'D)

<u>LAKE NAME AND OWNER</u>	<u>LOCATION</u>	<u>USE</u>	<u>AREA (ACRES)</u>	<u>CAPACITY (ACRE-FEET)</u>
M. N. Ehrenberg	17-T2N-R14W	R	10	100
Almeta Louis Starnes	30-T2N-R14W	R	6	72
B. Gray Sharon Pallone Sonny Spann	32-T2N-R14W	L-R	8	96
B. Gray Sharon Pallone Sonny Spann	1-T2N-R15W	R	18	180
Phil Baldwin	12-T2N-R15W	R	11	88
F. Fulkerson	7-T1N-R10W	L-R	60	240
Willow Beach Lake	7,18,19-T1N- R10W 12,13,24-T1N-R11W	R	150	750
A. B. Eanes	8-T1N-R10W	I	79	405
A. B. Eanes	17-T1N-R10W	I	20	100
Nixon Lakes	5-T1N-R14W	R	10	150
C. Freeman	9-T1N-R14W	R	5	75
Phelps Lake Florence	14-T1N-R14W	R	14	168
Linn Marsh	14-T1N-R14W	R	6	36
S. C. White	15-T1N-R14W	R	12	96
Dan Glover	16-T1N-R14W	L-R	8	48
F. Sparks	21-T1N-R14W	L	8	48
R. F. Wharton	22-T1N-R14W	R	6	48
Mildred C. Brantley	29-T1N-R14W	R	12	144
Old River Lake	T1N,1S-R10,11W	R	700	4,200
Georgetown Lake	13,24-T1S- R11W 18,19-T1S-R10W	Ir-R	165	660
Campbell Bros.	21,22-T1S- R10W	L-R	15	60



## RANDOLPH COUNTY

<u>LAKE NAME AND OWNER</u>	<u>LOCATION</u>	<u>USE</u>	<u>AREA (ACRES)</u>	<u>CAPACITY (ACRE - FEET)</u>
Legate Lake Joe Legate	19-T21N-R3E	R	6	29
Meadows Lake Bud Suhl	11-T21N-R1W	L-R	13	72
Wallace Lake Bert Bigelow	2-T20N-R1W	L-R	12	72
Blue Basin Lakes Leo Childress	35-T19N-R1W	L-R	20	120
Wilson Lake Earl Sloan	36-T18N-R1W 31-T18N-R1E	R	25	125
Straight Lake John Recker	3-T17N-R1W	R	20	140
Round Lake John Recker	3-T17N-R1W	R	10	70
Crooked Lake Edith Dixon	3,10-T17N-R1W	R	40	280
Leggate Lake L. B. Wolf	25-T20N-R2E	R	20	140
Gas Plant Lake Mrs. Gus Grier	35-T20N-R2E 2-T19N-R2E	R	80	720
Schumac Lake Glenn Cox	19,30-T20N-R3E	R	30	210
Peachtree Lake Mrs. Ella Smith	19,30-T20N-R3E	R	20	120
Hatley Lake Cleatus Hart	10,11-T19N-R2E	R	20	180
Schnabaum Cutoff Jean Becker	16-T19N-R2E	R	40	360
Old River Cutoff Mrs. Effie Ator	30-T19N-R2E	R	30	240
Winbaugh Lake Charles Brown	4-T18N-R1E	R	20	140
Horseshoe Lake R. J. Barnett	4-T18N-R1E	R	20	140

RANDOLPH COUNTY (CONT'D)

<u>LAKE NAME AND OWNER</u>	<u>LOCATION</u>	<u>USE</u>	<u>AREA (ACRES)</u>	<u>CAPACITY (ACRE-FEET)</u>
Brown Lake Billy R. James	20-T18N-R1E	R	25	100
Wilham Nursing Home	25-T21N-R1W	FC	40	133
Shirley Allison	11-T18N-R1W	R	10	48

FOURCHE WATERSHED

Site - 16	23-T21N-R1W	FC	39	274
Site - 17	31-T21N-R1E	FC	23	68
Site - 18	12-T20N-R1W	FC	36	182

**SALINE COUNTY**

Wise Lake Webb Long	17-T2S-R15W	L-R	18	144
Nigger Lake Plafcan Estate	28-T2S-R15W	L-R	5	40
Dotty Lake W. H. Davenport	34-T2S-R15W	R	15	120
Buffington Lake C. B. Buffington, Jr.	26-T2S-R16W	R	20	160
International Paper Company	15-T3S-R14W	R	10	80
Horton Lake E. C. Bailey	14,15-T3S-R15W	R	10	80
Dawson Lake W. N. Dawson	9-T3S-R16W	L-R	20	160

SALINE COUNTY (CONT'D)

<u>LAKE NAME AND OWNER</u>	<u>LOCATION</u>	<u>USE</u>	<u>AREA (ACRES)</u>	<u>CAPACITY (ACRE - FEET)</u>
Lake Winona City of Little Rock	T2N-R17,18W	M-R	715	5,520
Fletcher Lake Virgle Fletcher	30,31-T1N-R14W	R	20	160
Buck Lake Mildred Buck	3-T1N-R15W	R	5	40
Lake Norrel City of Benton	7,17,18,19- T1N-R15W	M-R	280	2,240
Inman Lake Mrs. W. M. Inman	14-T1N-R15W	L-R	5	40
Butler Lake Gus Butler	26-T1S-R13W	R	10	80
Tedder Lake Housing Addition	27-T1S-R13W	R	8	64
King Lake Louis Dabbs	35-T1S-R13W	R	15	120
Hester Lake C. E. Hester	5-T1S-R14W	R	11	88
Igou Lake Ralph Igou	17-T1S-R14W	L-R	10	80
Hurricane Lake Reynolds Metals	17,18,19,20- T1S-R14W	I-R	300	2,400
Lake Salem Land Mgnt. & Imp. Co.	19-T1S-R14W	R	30	240
Benton State Hospital Lake	30-T2S-R15W	R	8	60
Daniel Howard	30-T1S-R17W	R	7	54
Dr. D. L. Viner	20-T1S-R16W	R	8	64
Rocon Corporation	27-T1S-R14W	R	12	40
Lake Coronado Hot Springs Village Property Owners Assoc.	8-T1S-R18W	R	380	11,315

SALINE COUNTY (CONT'D)

<u>LAKE NAME AND OWNER</u>	<u>LOCATION</u>	<u>USE</u>	<u>AREA (ACRES)</u>	<u>CAPACITY (ACRE - FEET)</u>
Lake Balboa Hot Springs Village Property Owners Assoc.	14-T1S-R18W	R	424	8,700
Lake Cortez Hot Springs Village Property Owners Assoc.	36-T1N-R19W	R	245	5,840
Lake Segovia Hot Springs Village Property Owners Assoc.	4,5-T1S-R19W	R	11	107
R. L. Burton	4-T3S-R16W	L-R	5	55
Dailey Lake Dalton Dailey	22-T1S-R14W	R	5	40
Sheaff Lake E. B. Sheaff	28-T1S-R14W	R	5	40
Maertins Lake Bob Maertins	10-T1S-R15W	L-R	8	64
Jones Lake Cecil Jones	28-T1S-R15W	L-R	10	80
Mary Lake Catholic Carmelite Fathers	18-T2S-R12W	R	32	256
Spring Lake Country Club	17,20-T2S-R12W	R	28	224
Ferguson Lake Country Club	14,15,22,23- T2S-R12W	R	200	1,600
Alcoa Lake Alcoa	6,7,8-T2S-R14W	R	15	120
Lake Pauline Housing Addition	1-T2S-R15W	R	18	144
Abercrombie Lake H. A. Abercrombie	2-T2S-R15W	R	5	40
Gingles Lake Demuth Estate	16,17-T2S-R15W	L-R	20	160

## SCOTT COUNTY

LAKE NAME AND OWNER	LOCATION	USE	AREA (ACRES)	CAPACITY (ACRE- FEET)
Lake Waldron City of Waldron	32-T4N-R29W	M-R	30	240
Madgeline Harper	23-T3N-R30W	R-L	12	96
Bill Porter	36-T3N-R30W	R-L	8	48
Bird Vines	15-T1N-R29W	R-L	5	30
Earl H. Rogers	31-T1N-R27W	R-L	8	80
Girl Scouts of America	3,4-T4N-R29W	FC-R	21	75
<u>POTEAU RIVER WATERSHED</u>				
Site - 1	15,22-T3N-R28W	FC-R	12	108
Site - 2	10,11-T3N-R28W	FC-R	20	160
Site - 4	7-T3N-R28W 12-T3N-R29W	FC-R	23	264
Site - 5 City of Waldron	1,2,11,12- T3N-R29W	M-FC-R	250	5,000
Site - 6	33,34-T4N-R29W	FC-R	18	180
Site - 7	2-T3N-R30W	FC-R	6	36
Site - 8	4,5-T3N-R30W	FC-R	18	108
Site - 9	7,18-T3N-R31W	FC	13	78
Site - 11	8-T2N-R31W	FC-R	40	320
Site - 12	10-T2N-R31W	FC-R	14	84
Site - 13	17-T2N-R30W	FC-R	30	150
Site - 14	7-T2N-R30W	FC-R	6	36
Site - 16	13,24-T3N-R31W	FC-R	21	168
Site - 17	3,4-T2N-R30W	FC-R	9	54
Site - 18	13-T2N-R30W	FC-R	20	120

## SEARCY COUNTY

<u>LAKE NAME AND OWNER</u>	<u>LOCATION</u>	<u>USE</u>	<u>AREA (ACRES)</u>	<u>CAPACITY (ACRE- FEET)</u>
Raymond Baker	25,36-T15N-R15W	L-R	5	25
Ed Mayes Estate	24-T14N-R15W	L-R	5	25
R. M. Ferguson	1-T14N-R16W	L-R	20	100

## SEBASTIAN COUNTY

U. S. Army, Fort Chaffee	18-T7N-R29W	R	20	140
Gordon Brackeen	2-T7N-R30W	R	8	56
David McMahon	4-T7N-R30W	L-R	5	50
Henry Varnador	5-T6N-R30W 32,33-T7N-R30W	Ir	14	350
U. S. Army, Fort Chaffee	7-T7N-R31W	R	5	25
Chas. Gurisco	29-T7N-R32W	R	6	30
Doyle Hopkins	5,6-T6N-R30W	R	20	400
Jimmie Taylor	7-T6N-R30W	L-R	9	54
Greenwood City Lake City of Greenwood	18,19-T6N-R30W 13-T6N-R31W	M	60	480
Cecil Dunn	23,26-T6N-R30W	R	12	120
Wofford Lake Wofford Lake Assoc.	5,8-T6N-R32W	R	30	240
Sebastian Lake Sebastian Lake Assoc.	10-T6N-R32W	R	65	585
Means Wilkerson	2-T5N-R31W	R-L	6	48
Mansfield City Lake City of Mansfield	1-T4N-R31W	M	30	270
E. H. Leonard Estate	5-T4N-R31W	L-Ir	6	48
Johnnycake, Inc.	10-T4N-R31W	R-Ir	30	360

SEBASTIAN COUNTY (CONT'D)

LAKE NAME AND OWNER	LOCATION	USE	AREA (ACRES)	CAPACITY (ACRE- FEET)
Glenn Reeves	12-T4N-R31W	R	65	780
<u>UPPER PETIT JEAN WATERSHED</u>				
Site - 9 Booneville Water Supply City of Booneville	22,26,27,34, 35,36-T6N-R29W	M-I-FC	300	13,697* *(total for Sebastian and Logan Counties)
Harold W. Jones	16-T8N-R29W	R-L	5	45
Herman Udouj	19-T8N-R29W	L	6	36
Ken Bowen	31-T8N-R29W	L	5	30
Wells Riggs	32-T8N-R30W	R	7	35
Charlie Cantrell	28-T8N-R31W	Ir	5	50
W. D. Jeffrey	13-T8N-R32W	Ir	5	25
City of Fort Smith	19-T8N-R31W	R	7	56
Fadjo Cravins	22-T8N-R32W	R	7	42
Charles Young	30-T4N-R32W	R-L	5	25
Shadow Lake Bill Kersey	3,4-T6N-R31W	R	70	3,000
Johnny Cake, Inc.	15-T4N-R31W	R-Ir	15	1

SEVIER COUNTY

Gillham Lake E. V. Driver	8-T7S-R31W	R	5	30
Process City Lake Weyerhaeuser Co.	35-T8S-R32W	R-I	6	36
City of DeQueen	36-T8S-R32W	M	60	300
Treating Plant Lake Weyerhaeuser Co.	2-T9S-R32W	I	5	25

## SEVIER COUNTY (CONT'D)

<u>LAKE NAME AND OWNER</u>	<u>LOCATION</u>	<u>USE</u>	<u>AREA (ACRES)</u>	<u>CAPACITY (ACRE-FEET)</u>
Old River Private Club	33,34,35-T9S- R32W	R	25	125
Stringtown Lake Mrs. Aldine Gore Wayne Wall	5,8-T10S-R30W	R	5	30
Borrow Pit	17-T10S-R30W	R	5	40
Edmonson Lake Weyerhaeuser Co.	18-T10S-R31W	R	5	20
Litchford Lake	26-T10S-R31W	R	5	20
Borrow Pit Clawrence Sutton	18-T11S-R29W	R	10	80
Red Lake Weyerhaeuser Co.	7,18-T11S-R29W	R	10	60
Borrow Pit Clawrence Sutton	12-T11S-R30W	R	6	48
Old River Weyerhaeuser Co.	23-T11S-R30W	R	10	60
Tobin Lake Mrs. Gwen Tobin	18-T9S-R30W	L-R-Ir	12	48
Delbert Hospiteler	11-T11S-R29W	L-R-Ir	10	50

**SHARP COUNTY**

Deer Run G. G. Gale	9-T16N-R6W	R	20	80
Underwood George Underwood	18-T17N-R7W	R	35	140



## SHARP COUNTY (CONT'D)

<u>LAKE NAME AND OWNER</u>	<u>LOCATION</u>	<u>USE</u>	<u>AREA (ACRES)</u>	<u>CAPACITY (ACRE- FEET)</u>
Spring Lake Ozark Acres	15-T19N-R4W	R	17	136
Vagabond Lake Ozark Acres	23-T19N-R4W	R	85	1,275
Lake Sherwood Woodland Hills	1,2-T19N-R5W	R	100	1,500
Rainbow Lake Woodland Hills	2-T19N-R5W	R	32	256
Spring River Estate	15-T19N-R5W	R	25	150
Lake Cherokee Cherokee Village Property Owners Assoc.	16-T19N-R5W	R	35	525
Lake Sequoyah Cherokee Village Property Owners Assoc.	16,21-T19N-R5W	R	86	1,290
Lake Thunderbird Cherokee Village Property Owners Assoc.	17,18,19-T19N-R5W	R	240	2,600
Lake Navajo Cherokee Village Property Owners Assoc.	20,29-T19N-R5W	R	35	525
Lake June Hidden Valley	21-T19N-R5W	R	12	60
Lake Mirandy Hidden Valley	21,28-T19N-R5W	R	77	1,155
Wild Plum Lake Hidden Valley	28-T19N-R5W	R	10	60
Cave City Vanhouten	6-T15N-R5W	R	17	136
Morgan Lake Chester Morgan	15-T18N-R4W	R	12	60
Stone Creek Lodge Reservoir	15-T19N-R5W	R	8	96

ST. FRANCIS COUNTY

<u>LAKE NAME AND OWNER</u>	<u>LOCATION</u>	<u>USE</u>	<u>AREA (ACRES)</u>	<u>CAPACITY (ACRE - FEET)</u>
E. F. Loewer	12-T4N-R1W	Ir-R	142	710
Borrow Pit Hargraves Goldsmith Rosenbaum	26-T4N-R1W	R	10	300
Borrow Pit Carl Cisco	3-T4N-R2E	R	40	400
Borrow Pit Alton Weeks	4-T4N-R2E	R	8	80
Alcott's Lake Harry W. Alcott	9-T4N-R2E	R-L	11	44
Levee Borrow Pit Mrs. M. L. Norton The Draper Co. St. Francis Levee District	21,22,27,28- T4N-R4E	R	45	225
Big Lake Mrs. H. B. Robinson	7,18-T4N-R5E	R	35	70
Mud Lake G. E. Oswalt	23,24,25,26- T4N-R5E	R	400	1,000
Taylor Lake Belle Meade Plantation	23,26-T4N-R6E	R	15	90
Nichols Lake Mrs. Carroll Bollinger	24,25-T6N-R5E	R-Ir	45	135
Finch & Deyereux	10-T5N-R3E	R	11	75
Borrow Pit David & Altus Boyd	27-T4N-R1W	R	8	48
Borrow Pit L. Smith	31-T4N-R1W	R	5	30
North Pond University of Arkansas	30-T6N-R2E	L	6	24
Lake St. Francis Capital Growth Corp.	1,2,34-T5,6N- R3E	R	390	2,700

## ST. FRANCIS COUNTY (CONT'D)

<u>LAKE NAME AND OWNER</u>	<u>LOCATION</u>	<u>USE</u>	<u>AREA (ACRES)</u>	<u>CAPACITY (ACRE- FEET)</u>
Big Bear Lake George Morledge	14-T6N-R4E	R	20	100
Edgar's Lake J. T. Edgar	21,22-T6N-R4E	R	55	275
Bushy Lake J. T. Edgar	22-T6N-R4E	R	20	60
D. R. Nimocks	23-T6N-R4E	R	20	100
Borrow Pit Louis Padgett	18-T6N-R6E	R	10	100
Borrow Pit Louis Padgett	18-T6N-R6E	R	20	300
Shell Lake D. A. Dallas	7,18,17,20-T6N- R6E	R	110	660
West Pond University of Arkansas	1-T5N-R1E	L	10	60
Smith's Reservoir Dr. Chas. E. Smith	5-T5N-R1W	Ir-R	65	260
Byers Reservoir J. W. Byers	7-T5N-R1E	R	480	1,680
Kenny Gross	21-T5N-R1E	Ir	40	200
Carter's Reservoir Ray Hurt	33-T5N-R1E	Ir	35	123
South Pond University of Arkansas	18-T5N-R2E	L	6	30
Borrow Pit John L. Williams	25-T5N-R2E	R	8	48
Wilkie's West Reservoir Thomas Wilkie, Jr.	27-T5N-R2E	R-Ir	24	84
Rose Lake Delores Booker	34-T5N-R2E	R	7	21
Borrow Pit Carl Cisco	34-T5N-R2E	R	22	220
Lake Tellico Tellico Trails Property Owners Assoc.	5-T5N-R3E	R	12	120

ST. FRANCIS COUNTY (CONT'D)

<u>LAKE NAME AND OWNER</u>	<u>LOCATION</u>	<u>USE</u>	<u>AREA (ACRES)</u>	<u>CAPACITY (ACRE - FEET)</u>
Borrow Pit Mrs. Jeanette Lanygon	19-T5N-R3E	R	7	42
Borrow Pit Mrs. V. O. Turner	20-T5N-R3E	R	12	96
Hicky's Lake James Hicky	21-T5N-R3E	R	6	30
Borrow Pit James T. Edgar	30-T5N-R3E	R	10	60
Beaty Lake Claude Buford Lucille Lempke	5-T5N-R4E	R	100	400
Borrow Pit R. Courtney	8-T5N-R4E	R	14	84
Keithley Lake C. F. Hughes	20-T5N-R4E	R	60	360
Turkey Hill Lake Chas. S. Henry	19-T5N-R5E 24-T5N-R4E	R	20	100
Horseshoe Lake I. L. McCain	26,35-T5N-R4E	R	100	450
Widener Lake I. L. McCain	27-T5N-R4E	R	40	120
West Horseshoe Lake I. L. McCain	27,34-T5N-R4E	R	45	180
Brushy Lake I. L. McCain Mrs. E. E. Sulcer	34-T5N-R4E	R	65	130
Donahue Lake Albert Cranor	6-T4N-R6E 36-T5N-R5E	R	10	40
Buerkle's Reservoir P. K. Buerkle	9-T4N-R1E	Ir-R	35	140
Borrow Pit D. E. Stroud	12-T4N-R1E	R	6	90

ST. FRANCIS COUNTY (CONT'D)

<u>LAKE NAME AND OWNER</u>	<u>LOCATION</u>	<u>USE</u>	<u>AREA (ACRES)</u>	<u>CAPACITY (ACRE- FEET)</u>
Borrow Pit J. L. Christy	15-T4N-R1E	R	5	100
Borrow Pit J. M. Waggoner	16-T4N-R1E	R	5	58
Holub's Reservoir Mrs. F. Holub	17-T4N-R1E	Ir	33	132
Borrow Pit William J. Trail	35-T6N-R4E	R	10	80
Borrow Pit Minna V. Nash	36-T6N-R4E	R	15	120
Little Bivens Lake Margaret Warr Winters	21-T6N-R5E	R	10	30
Wiggins Lake W. F. Klotz	28-T6N-R5E	R	20	120
Borrow Pit E. B. Duval	13-T6N-R6E	R	5	40
Borrow Pit Mrs. J. R. Young	15-T6N-R6E	R	5	50
J. T. Huxable	15-T6N-R6E	I	15	90
Blackfish Lake A. Malkin T. E. Hooker	8,9,15,16,21,22,23, 26-T6N-R6E	R	400	2,400
Borrow Pit Steve Bernard	16-T6N-R6E	R	8	64
Borrow Pit J. A. Thurston	17-T6N-R6E	R	10	80

**STONE COUNTY**

Jim Davis	23-T14N-R9W	R-L	5	30
A. J. Branseum	23-T14N-R12W	R-L	5	30

## UNION COUNTY

<u>LAKE NAME AND OWNER</u>	<u>LOCATION</u>	<u>USE</u>	<u>AREA (ACRES)</u>	<u>CAPACITY (ACRE - FEET)</u>
Anthony Mill Pond Anthony Forest Products	29-T16S-R14W	R	30	120
Junkin Fish Pond R. D. Junkin	26-T16S-R18W	R	5	20
Eagle Lake Calion Lumber Co. J. B. Sowell, Jr.	9,16-T17S-R11W	R	44	264
Lake Benjamin Olin Industries R. N. Garrett	17-T17S-R11W	R	40	240
Jones Lake U.S.D.I. Wildlife Refuge	34,35-T17S-R11W	R	32	256
Blue Lake Calion Lumber Co. J. B. Sowell, Jr.	35,36-T17S-R11W	R	16	80
News Lake C. O. New	3-T19S-R17W	R	18	54
Lewis Fishing Lake C. C. Lewis	35-T19S-R18W	R	15	45
West Lake Albert D. West	24-T17S-R15W	R	15	46
Watson Lake Dee Watson	12-T16S-R18W	R	6	30
Rudder Lake Ken Rudder	13-T17S-R17W	R	5	25
Nolan Lake Bob Nolan	9-T17S-R16W	R	5	25
Ham Davies	3-T17S-R16W	R	5	25
Meyers Lake Fred Meyers	1-T17S-R14W	R	8	40
Olin Industries Anthony Forest Products	1-T17S-R14W	I	18	54
Lion Oil Division of Monsanto Chemical Company	32-T17S-R15W	I	12	48

## UNION COUNTY (CONT'D)

<u>LAKE NAME AND OWNER</u>	<u>LOCATION</u>	<u>USE</u>	<u>AREA (ACRES)</u>	<u>CAPACITY (ACRE- FEET)</u>
Dumas Fish Pond H. M. Dumas	9-T17S-R16W	L-R	5	20
St. Mary's Lake U.S.D.I. Wildlife Refuge	6-T18S-R10W 1-T18S-R11W 36-T17S-R11W	R	30	120
Tupelo Lake U.S.D.I. Wildlife Refuge	20,21,28,29,32, 33-T18S-R10W	R	10	50
Open Lake U.S.D.I. Wildlife Refuge	21,22,28-T18S-R10W	R	15	60
LaPile Bayou U.S.D.I. Wildlife Refuge	32-T18S-R10W 5-T19S-R10W	R	37	185
Boswell Lake Boswell Estate	13-T18S-R15W	R	7	35
Mahony Pond Emon Mahony	24-T18S-R15W	R	7	35
Nash Fish Pond N. A. Nash	26-T18S-R15W	R	5	20
Pinson Fish Pond Dr. J. H. Pinson, Jr.	36-T18S-R15W 1-T19S-R15W	R	12	60
Grand Marias Lake U.S.D.I. Wildlife Refuge	T19S-R10W	R	1,300	5,200
Clear Lake Georgia Pacific	35-T19S-R10W	R	7	21
Harper Reservoir Dr. J. W. Harper	8-T19S-R15W	R	23	138
Lake Wingfield Boy Scouts of America	9,16-T19S-R15W	R	60	300
Mayfield Fish Pond Joe Peace	17-T19S-R15W	R	5	15

## VAN BUREN COUNTY

<u>LAKE NAME AND OWNER</u>	<u>LOCATION</u>	<u>USE</u>	<u>AREA (ACRES)</u>	<u>CAPACITY (ACRE - FEET)</u>
Toney Jackson	28,33-T12N-R15W	Ir-L	8	64
<u>EAST FORK POINT REMOVE CREEK WATERSHED</u>				
Site - 1	26,27-T10N-R15W	I-L-FC	127	2,020
Site - 2	35-T10N-R15W	FC-L	235	3,627
<u>WEST FORK POINT REMOVE CREEK WATERSHED</u>				
Site - 1	23,25,26-T10N- R16W	I-Ir-L-FC	80	5,611
Site - 3	31-T10N-R16W	I-FC	208	5,311
Site - 5	21,28-T10N-R17W	I-FC	216	5,278
Harmony Meadows Ranch	36-T10N-R14W	Ir-L	5	25
Olen Pennington	28-T10N-R12W	Ir-L	6	30
No Name Pond	2-T10N-R14W	R	6	36
J. C. Waddle	24-T11N-R17W	Ir-L	7	18

## WASHINGTON COUNTY

Billy J. Thomas	12-T14N-R30W	L-R	9	60
J. E. Hinshaw	13-T17N-R31W	R-L	8	60
Larry Baker	7-T15N-R30W	R-L	5	50
Forrest Rogers	32,33-T15N-R32W	Ir-R	20	140
Howard Alton	32-T16N-R30W	Ir-L-R	5	38
Carl Emerson	13-T13N-R29W	R-L	5	25
Cleo Jackson	36-T17N-R32W	R	8	40



WASHINGTON COUNTY (CONT'D)

<u>LAKE NAME AND OWNER</u>	<u>LOCATION</u>	<u>USE</u>	<u>AREA (ACRES)</u>	<u>CAPACITY (ACRE-FEET)</u>
Lake Fayetteville City of Fayetteville	13,23,24-T17N- R30W	R	196	4,900
Lake Sequoyah City of Fayetteville	21,16,22-T16N- R29W	R	500	4,000
Wilson Lake City of Fayetteville	2,11-T15N-R30W	R	20	200
Daniel Thomas	1-T15N-R31W	L-R	5	50

MUDDY FORK ILLINOIS RIVER WATERSHED

Site - 1 Kinion Lake	21-T16N-R32W	R-FC	12	72
Site - 2 Lincoln Lake City of Lincoln	6,7-T15N-R32W	M-FC	90	1,800
Site - 4 Prairie Grove Lake City of Prairie Grove	15,32,35,36- T15N-R32W 2-T14N-R32W	M-FC	92	1,840

**WHITE COUNTY**

Coley Reservoir Coley Brothers	24-T6N-R8W	Ir	20	200
C. Bryd Lake	7-T9N-R6W	R	5	35
City of Searcy	36-T8N-R7W	M-I	74	367
City of Searcy	22-T8N-R7W	M-I	65	325

DES ARC BAYOU WATERSHED

Site - 4 Dr. Brown	24-T7N-R8W	FC	22	172
Site - 5 Ausmussen	30-T7N-R7W	FC	19	240

WHITE COUNTY (CONT'D)

<u>LAKE NAME AND OWNER</u>	<u>LOCATION</u>	<u>USE</u>	<u>AREA (ACRES)</u>	<u>CAPACITY (ACRE - FEET)</u>
Bradford Lake E. M. Henley	9,16-T9N-R4W	R	35	280
Arm Lake Marshal Hickman	14-T9N-R4W	R	32	128
Bell Lake Cecil Bell	19-T9N-R4W	L-R	12	60
Little Lake Dr. B. Smith C. Pollard	20-T9N-R4W	R	12	48
Goose Pond K. Fawell	21-T9N-R4W	R	15	60
Horseshoe Lake B. F. Roetzel	28,29,32-T9N-R4W	R	70	420
Murphy Lake J. Roetzel	8,9,16,17-T8N- R4W	R	70	480
Walker Lake J. Roetzel	9-T8N-R4W	R	10	50
Big Green Tom Lake Bert Atkins	27,28-T8N-R4W	R	30	150
Holgate Lake L. R. Holgate	19-T5N-R7W	I	55	220
Ervin Lake R. Ervin	17,20-T5N-R7W	Ir-R	25	75
Kinley Lake Kinley Corp.	4,9-T5N-R8W	I-L	40	160
Helms Lake Lowell Helms	28-T5N-R8W	L-R	7	35
Schroeder Reservoir #1 H. Schroeder	10,15-T5N-R7W	Ir-R	30	120
Schroeder Reservoir #2 H. Schroeder	10,45-T5N-R7W	Ir-R	95	500
W. Schroeder Reservoir	20-T6N-R7W	I	100	500
Wingert Reservoir	8-T8N-R10W	Ir	16	100
B. Smith Lake #1	12-T9N-R5W	R	8	50
B. Smith Lake #2	13-T9N-R5W	R	10	50

WHITE COUNTY (CONT'D)

<u>LAKE NAME AND OWNER</u>	<u>LOCATION</u>	<u>USE</u>	<u>AREA (ACRES)</u>	<u>CAPACITY (ACRE- FEET)</u>
C. E. Ransom Lake	23-T10N-R6W	R	40	400
J. Reaper Reservoir	12-T8N-R8W	L	5	20
Wyldeewood Lake	35-T8N-R7W	R	7	40
John Hill Lake	20-T9N-R6W	R	10	50
Doniphan Lake	8-T7N-R6W	R	20	120
Straight Lake Wm. Collison	29,32-T8N-R4W	R	6	24
Bald Knob Lake City of Bald Knob	1,12-T8N-R6W	M-R	100	1,400
Verkler Lake B. Verkler	5,6-T7N-R7W	L-R	5	30
Smith Pond Odus Smith	21-T7N-R7W	L-R	8	40
Barber Lake R. C. Twist	3,10-T6N-R5W	R	25	125
Johnson Lake Vernon Johnson	1-T6N-R6W	L-R	8	4
Anderson Reservoir I. F. Anderson Minnow Farm	31-T6N-R7W 6-T5N-R7W	I	140	540
Jenkins Lake E. C. Jenkins	7-T5N-R6W	R	100	400
Raney Reservoir Terry Raney	33-T6N-R7W	Ir	40	400
Reaper Reservoir Jack Reaper	13-T8N-R8W	Ir	5	50
Taylor Reservoir Joe Taylor, Jr.	12-T6N-R7W	Ir	15	150
Brickey Reservoir Scott Brickey	26-T6N-R7W	Ir	35	350
Smith Reservoir J. Dale Smith	11-T5N-R6W	Ir	20	200

## WOODRUFF COUNTY

<u>LAKE NAME AND OWNER</u>	<u>LOCATION</u>	<u>USE</u>	<u>AREA (ACRES)</u>	<u>CAPACITY (ACRE - FEET)</u>
Neven Moye	7-T5N-R1W	I	110	495
White Lake Lewis Bankster J. C. Fitzhugh Estate R. J. Haralson	9,16-T9N-R3W	R	40	240
H. C. Briley	6,7-T4N-R3W	Ir-R	50	225
Little Buck Lake Louis Johnson Estate	19-T4N-R3W	R	5	20
Big Buck Lake Louis Johnson Estate	30-T4N-R3W	R	15	83
Long Lake Louis Johnson Estate	32-T4N-R3W	R	10	40
John B. Stanley	2-T5N-R3W	I	35	140
Teague Lake Douglas Weigel S. H. Masters	13,24-T9N-R4W	R	50	200
Yancopin Douglas Weigel	24,25-T9N-R4W	R	40	120
Ralph Myers, Sr.	6-T8N-R1W	Ir-R	40	200
Davis Fitzhugh	8-T8N-R3W	Ir-R	5	23
Davis Fitzhugh	17-T8N-R3W	R	5	25
C. C. Akins	26-T8N-R3W	M-R	5	28
Egbert A. Jones	36-T8N-R3W	M-R	5	40
Little Jordon Buddy Foster Lloyd Bowen	2-T8N-R4W	R	20	70
Big Jordon Frank Weigel	3-T8N-R4W	R	25	88
Taylor Bay Weigel Brothers Anna Flippin Long T. B. Fitzhugh Estate	11,14,23-T8N-R4W	R	150	1,800

WOODRUFF COUNTY (CONT'D)

LAKE NAME AND OWNER	LOCATION	USE	AREA (ACRES)	CAPACITY (ACRE- FEET)
Bill Byers	11-T5N-R1W	Ir-R	40	160
Eagle Lake Douglas Weigel	16-T8N-R4W	R	10	40
Jennings Lake Douglas Weigel	16-T8N-R4W	R	10	30
T. R. "Jack"Childress	4-T7N-R1W	L-R	5	28
W. J. Ponkha	5-T7N-R1W	M-R	15	68
Horseshoe Lake Mrs. Cristine Haralson Bobby Brannon Johnson Farm	7,18-T7N-R3W 12,13-T7N-R3W	R-Ir	80	720
Straight Lake Mrs. Cristine Haralson Gregory Brothers Douglas Weigel	18,19-T7N-R3W	R	30	150
Clear Lake Dr. Porter Rodgers	34-T7N-R4W	R	40	160
George Smith Estate	25,36-T6N-R1W	Ir-R	310	500
Kenneth Reddell	6-T6N-R2W	Ir-R	8	64
Dr. Porter R. Rodgers	1-T6N-R4W	Ir-R	20	120
Mud Lake Dr. Porter Rodgers	4,9-T6N-R4W	R-L	20	90
Fish Lake Dr. Porter Rodgers	10-T6N-R4W	R-L	5	25
Seven Mile Lake Dr. Porter Rodgers H. O. Woody	10,14,15,23- T6N-R4W	R-Ir	120	720
George Smith Estate	36-T6N-R1W	Ir-R	90	338
Neven Moye	5-T5N-R1W	I	240	1,080
Charles Files Henry Files	6-T5N-R1W	I	80	320

WOODRUFF COUNTY (CONT'D)

<u>LAKE NAME AND OWNER</u>	<u>LOCATION</u>	<u>USE</u>	<u>AREA (ACRES)</u>	<u>CAPACITY (ACRE-FEET)</u>
Charles Files	1-T5N-R2W	I	40	160
Richard Cole	6-T5N-R2W	L-R	5	28
Henry Files Charles Files	12-T5N-R2W	I	40	180
J. A. Files	14,15-T5N-R2W	I-Ir	15	68
B. M. "Buck" Files	22-T5N-R2W	I	20	90
Henry Files	24-T5N-R2W	Ir-I	40	200
Herman Henard	25,36-T5N-R2W	Ir-R	35	175
Miller Lake R. Wilkerson	29-T5N-R3W	R	10	50
Hammond Lake L. T. McCourt L. O. Vincent	4,5-T4N-R3W	R	30	240

YELL COUNTY

H. M. Orsburn	11+T6N-R21W	L-R	5	40
Lloyd George	27-T5N-R20W	L-R	20	100
Lloyd George	27,28-T5N-R20W	L-R	100	500
I. E. Henderson	10-T5N-R21W	L-R	18	180
W. P. Harris	8-T5N-R22W	L-Ir-R	35	350
John Ed Chambers	32-T5N-R23W	L-Ir-R	18	360
Lake Ola-Dale City of Ola	4-T4N-R21W	M-R	160	3,200
George Cowger	22-T4N-R24W	L-R	5	40

CEDAR PINEY WATERSHED

Site - 1 City of Danville	6,7-T5N-R23W	FC-M	168	2,501
Bailey Branch J. R. Moudy	4-T4N-R23W	FC-R-L	10	46

YELL COUNTY (CONT'D)

<u>LAKE NAME AND OWNER</u>	<u>LOCATION</u>	<u>USE</u>	<u>AREA (ACRES)</u>	<u>CAPACITY (ACRE-FEET)</u>
B. L. Tatum	10-T5N-R22W	L-R	40	166
Mike Audrich	23-T5N-R24W	R	7	70

Explanation For Water Use Abbreviations in Tabulations

R - Recreation	FC- Flood Control
Ir- Irrigation	I - Industrial
L - Livestock	P - Power
M - Municipal	SR- Sediment Retention

TABLE 1

## COUNTY SUMMARY

COUNTIES	<sup>1/</sup> LAKES OVER 5 ACRES			<sup>2/</sup> LAKES UNDER 5 ACRES			TOTAL		
	NUMBER	AREA (ACRES)	CAPACITY (AC.-FT.)	NUMBER	AREA (ACRES)	CAPACITY (AC.-FT.)	NUMBER	AREA (ACRES)	CAPACITY (AC.-FT.)
Arkansas	374	20,730	111,781	171	477	1,502	545	21,207	113,283
Ashley	15	3,659	16,039	470	405	1,205	485	4,064	17,244
Baxter	---	---	---	1,624	731	2,105	1,624	731	2,105
Benton	11	1,158	33,894	3,588	897	2,691	3,599	2,055	36,585
Boone	2	19	68	3,034	765	2,098	3,036	784	2,166
Bradley	8	228	2,033	1,162	1,104	4,192	1,170	1,332	6,225
Calhoun	15	973	11,162	500	250	500	515	1,223	11,662
Carroll	7	139	1,578	2,100	840	3,360	2,107	979	4,938
Chicot	25	10,832	87,451	111	139	1,665	136	10,971	89,116
Clark	11	239	1,842	1,307	758	2,652	1,318	997	4,494
Clay	26	487	3,212	814	804	1,943	840	1,291	5,155
Cleburne	12	109	776	2,230	927	2,394	2,242	1,036	3,170
Cleveland	19	220	1,836	859	854	2,611	878	1,074	4,447
Columbia	59	486	5,327	1,272	1,437	4,886	1,331	1,923	10,213
Conway	45	859	4,686	2,970	1,485	5,940	3,015	2,344	10,626
Craighead	24	618	3,103	610	305	1,220	634	923	4,323
Crawford	13	1,568	61,345	2,309	696	1,516	2,322	2,264	62,861
Crittenden	40	7,550	96,135	49	147	882	89	7,697	97,017
Cross	25	717	4,768	340	170	850	365	887	5,618
Dallas	11	96	841	634	322	1,452	645	418	2,293
Desha	27	9,564	72,819	---	---	---	27	9,564	72,819
Drew	47	3,118	12,947	1,299	580	1,063	1,346	3,698	14,010
Faulkner	33	1,480	12,124	4,039	1,818	15,871	4,072	3,298	27,995
Franklin	19	1,166	16,409	1,971	1,242	8,692	1,990	2,408	25,101
Fulton	17	382	5,575	3,312	994	4,473	3,329	1,376	10,048
Garland	12	6,671	201,343	1,430	400	532	1,442	7,071	201,875
Grant	17	188	1,137	1,234	1,950	3,900	1,251	2,138	5,037
Greene	14	423	3,205	1,279	1,971	3,940	1,293	2,394	7,145
Hempstead	59	2,519	9,949	2,636	2,044	8,361	2,695	4,563	18,310
Hot Spring	6	2,193	36,113	947	284	994	953	2,477	37,107
Howard	16	283	2,126	1,493	747	2,913	1,509	1,030	5,039
Independence	28	390	2,753	2,255	744	2,366	2,283	1,134	5,119



TABLE 1 (Cont'd)

COUNTY SUMMARY

COUNTIES	LAKES OVER 5 ACRES <sup>1/</sup>			LAKES UNDER 5 ACRES <sup>2/</sup>			TOTAL		
	NUMBER	AREA (ACRES)	CAPACITY (AC.-FT.)	NUMBER	AREA (ACRES)	CAPACITY (AC.-FT.)	NUMBER	AREA (ACRES)	CAPACITY (AC.-FT.)
Izard	8	928	23,820	2,380	1,190	1,785	2,388	2,118	25,605
Jackson	25	917	5,957	346	173	692	371	1,090	6,649
Jefferson	60	4,535	23,614	361	126	679	421	4,661	24,293
Johnson	28	731	6,842	1,351	1,910	11,440	1,379	2,641	18,282
LaFayette	31	9,527	61,355	400	200	800	431	9,727	62,155
Lawrence	34	937	4,580	881	305	1,994	915	1,242	6,574
Lee	32	1,202	3,941	224	90	900	256	1,292	4,841
Lincoln	33	2,484	12,880	776	543	2,173	809	3,027	15,053
Little River	19	670	3,724	1,056	863	2,746	1,075	1,533	6,470
Logan	29	742	8,246	2,869	661	2,644	2,898	1,403	10,890
Lonoke	183	20,506	73,967	1,577	946	3,784	1,760	21,452	77,751
Madison	2	20	123	3,200	1,000	2,500	3,202	1,020	2,623
Marion	---	---	---	1,400	463	832	1,400	463	832
Miller	30	1,150	4,329	449	301	1,355	479	1,451	5,684
Mississippi	24	6,880	12,071	35	70	280	59	6,950	12,351
Monroe	92	4,385	26,301	75	152	760	167	4,537	27,061
Montgomery	6	47	825	430	1,280	837	436	1,327	1,662
Nevada	31	359	2,210	1,500	524	2,553	1,531	883	4,763
Newton	3	16	89	1,359	352	1,041	1,362	368	1,130
Ouachita	61	1,356	12,478	937	562	2,248	998	1,918	14,726
Perry	30	1,215	24,272	1,055	1,035	5,150	1,085	2,250	29,422
Phillips	8	3,700	16,100	49	82	328	57	3,782	16,428
Pike	10	84	468	1,050	368	1,050	1,060	452	1,518
Poinsett	46	2,260	7,704	345	352	2,730	391	2,612	10,434
Polk	21	573	3,829	1,894	947	3,788	1,915	1,520	7,617
Pope	25	514	12,606	2,716	2,716	2,716	2,741	3,230	15,322
Prarie	112	11,350	56,744	482	482	723	594	11,832	57,467
Pulaski	100	13,092	232,685	706	706	4,236	806	13,798	236,921
Randolph	23	599	3,963	1,669	1,948	3,443	1,692	2,547	7,406
Saline	39	2,953	40,859	839	418	1,672	878	3,371	42,531
Scott	21	584	7,435	2,846	1,326	4,799	2,867	1,910	12,234
Searcy	3	30	150	3,031	1,061	1,825	3,034	1,091	1,975

TABLE 1 (Cont'd)

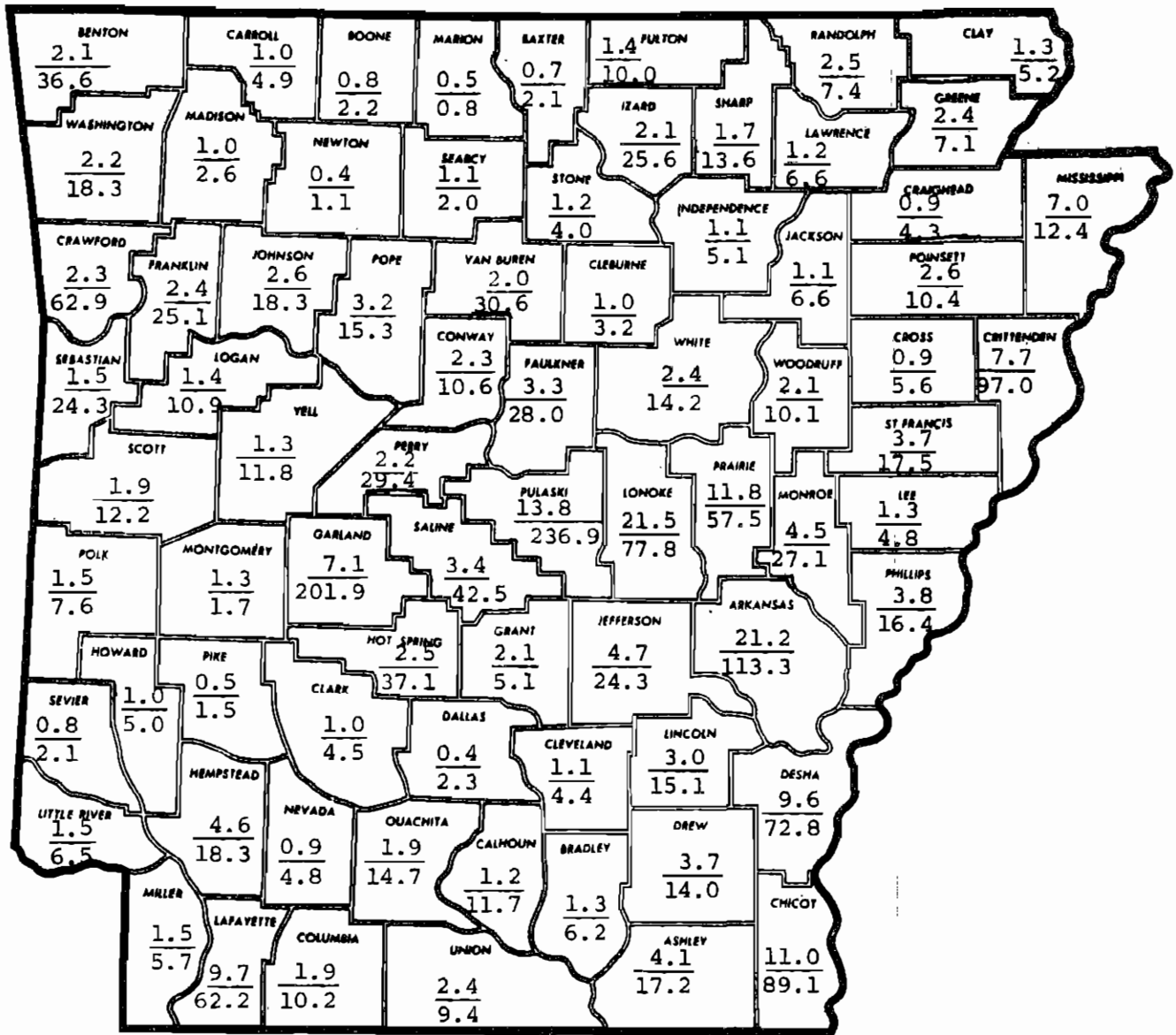
## COUNTY SUMMARY

COUNTIES	LAKES OVER 5 ACRES <sup>1/</sup>			LAKES UNDER 5 ACRES <sup>2/</sup>			TOTAL		
	NUMBER	AREA (ACRES)	CAPACITY (AC.-FT.)	NUMBER	AREA (ACRES)	CAPACITY (AC.-FT.)	NUMBER	AREA (ACRES)	CAPACITY (AC.-FT.)
Sebastian	29	828	21,197	1,776	638	3,108	1,805	1,466	24,305
Sevier	15	179	972	1,451	578	1,168	1,466	757	2,140
Sharp	17	846	10,044	1,753	877	3,508	1,770	1,723	13,552
St. Francis	61	3,206	16,048	316	474	1,422	377	3,680	17,470
Stone	2	10	60	3,160	1,197	3,908	3,162	1,207	3,968
Union	30	1,797	7,631	626	600	1,800	656	2,397	9,431
Van Buren	10	898	22,021	2,673	1,069	8,552	2,683	1,967	30,573
Washington	14	975	13,275	5,000	1,250	5,000	5,014	2,225	18,275
White	43	1,466	9,168	2,504	1,002	5,010	2,547	2,468	14,178
Woodruff	43	1,968	9,641	42	84	420	85	2,052	10,061
Yell	12	586	7,553	2,370	711	4,266	2,382	1,297	11,819
<b>TOTAL</b>	<b>2,482</b>	<b>186,169</b>	<b>1,636,154</b>	<b>108,008</b>	<b>57,919</b>	<b>211,434</b>	<b>110,490</b>	<b>244,088</b>	<b>1,847,588</b>

<sup>1/</sup> Does not include Corps of Engineers Reservoirs, U. S. Forest Service Lakes, Arkansas Game and Fish Commission Lakes, and Arkansas Department of Parks and Tourism Lakes.

<sup>2/</sup> Estimated.

# SURFACE WATER IMPOUNDMENTS IN ARKANSAS COUNTIES (1981)<sup>1/</sup>



## EXPLANATION

Surface Area (in thousand Ac.)

Capacity (in thousand Ac.-Ft.)

<sup>1/</sup> Does not include Surface Water Impoundment owned, operated or maintained by the U. S. Corps of Engineers, U. S. Forest Service, Arkansas Department of Parks & Tourism, and the Arkansas Game & Fish Commission.

TABLE 2  
STATE SUMMARY  
OF  
LAKES OF ARKANSAS  
(by ownership)

OWNER/OPERATOR	NUMBER	SURFACE AREA (ACRES)	CAPACITY (AC.-FT.)
U. S. Corps of Engineers Reservoirs	16	235,170 <sup>1/</sup> <sup>5/</sup>	12,761,790 <sup>4/</sup>
U. S. Forest Service Lakes	10	1,552	17,598
Ark. Game & Fish Comm. Lakes <sup>2/</sup>	63	24,216	204,180
Ark. Dept. of Parks & Tourism Lakes	10	310	3,690
All Others:			
Over 5 Acres	2,482	186,169	1,636,154
Under 5 Acres <sup>3/</sup>	108,008	57,919	211,434
STATE TOTALS	110,589	505,336	14,834,846 <sup>4/</sup>

<sup>1/</sup> Conservation pool

<sup>2/</sup> Data does not include fish hatcheries and nursery ponds

<sup>3/</sup> Data estimated

<sup>4/</sup> Includes total capacity of the three reservoirs located in both Arkansas and Missouri

<sup>5/</sup> Does not include the surface area in Missouri for the three reservoirs located in both Arkansas and Missouri

TABLE 3

## U. S. CORPS OF ENGINEERS RESERVOIRS IN ARKANSAS


NAME OF RESERVOIR	STREAM	MAXIMUM FLOOD POOL		CONSERVATION POOL <sup>1/</sup>		DAM HEIGHT	PURPOSE <sup>2/</sup>
		SURFACE AREA	AC/FEET STORAGE	SURFACE AREA	AC/FEET STORAGE		
Bull Shoals	White	71,240 <sup>3/</sup>	5,408,000	45,440 <sup>3/</sup>	3,048,000	258'	F.C., P., R.
Norfork	North Fork	30,700 <sup>3/</sup>	1,983,000	21,990 <sup>3/</sup>	1,251,200	216'	F.C., P., W., R.
Table Rock	White	52,250 <sup>3/</sup>	3,462,000	43,070 <sup>3/</sup>	2,702,000	252'	F.C., P., R.
Greers Ferry	Little Red	40,480	2,844,500	31,460	1,910,500	243'	F.C., P., R.
Lake Ouachita	Ouachita	48,300	2,768,000	20,900	865,000	231'	F.C., P., R.
Millwood	Little	95,200	1,858,000	29,500	208,040	88'	F.C., W., R.
Blue Mountain	Petit Jean	11,000	257,900	2,910	24,640	115'	F.C., R.
Nimrod	Fourche La Fave	18,300	336,010	3,550	29,010	103'	F.C., R.
Lake Greeson	Little Missouri	9,800	407,900	7,260	77,600	190'	F.C., P., R.
Dardanelle	Arkansas	---	---	34,300 <sup>4/</sup>	486,200	68'	P., N., R.
Gillham	Cossatot	4,680	221,800	1,370	33,100	160'	F.C., W., R.
DeQueen	Rolling Fork	4,050	136,100	1,680	34,900	160'	F.C., W., R., FWL
Beaver	White	31,700	1,952,000	28,220	1,652,000	228'	F.C., P., W., R.
Ozark	Arkansas	---	---	10,600 <sup>4/</sup>	148,400	56'	P., N., R.
DeGray	Caddo	17,000	881,900	6,400	261,500	243'	F.C., P., W., R.
Dierks	Saline	2,970	96,800	1,360	29,700	153'	F.C., W., R., FWL
TOTAL	---	437,670	22,613,910	290,010	12,761,790	---	----

<sup>1/</sup> Bottom of Flood Control Pool<sup>2/</sup> F.C.-Flood Control, R-Power, W-Water Supply, N-Navigation, R-Recreation, FWL-Fish & Wildlife<sup>3/</sup> Some of area in the State of Missouri<sup>4/</sup> Top of power pondage

U.S. CORPS OF ENGINEERS RESERVOIRS

in

ARKANSAS



LEGEND

RESERVOIR SITE NO.	RESERVOIR NAME
①	BULL SHOALS
②	NORFORK
③	TABLE ROCK
④	GREERS FERRY
⑤	LAKE OUACHITA
⑥	MILLWOOD
⑦	BLUE MOUNTAIN
⑧	NIMROD
⑨	LAKE GREESON
⑩	DARDANELLE
⑪	GILLHAM
⑫	DEQUEEN
⑬	BEAVER
⑭	OZARK
⑮	DEGRAY
⑯	DIERKS

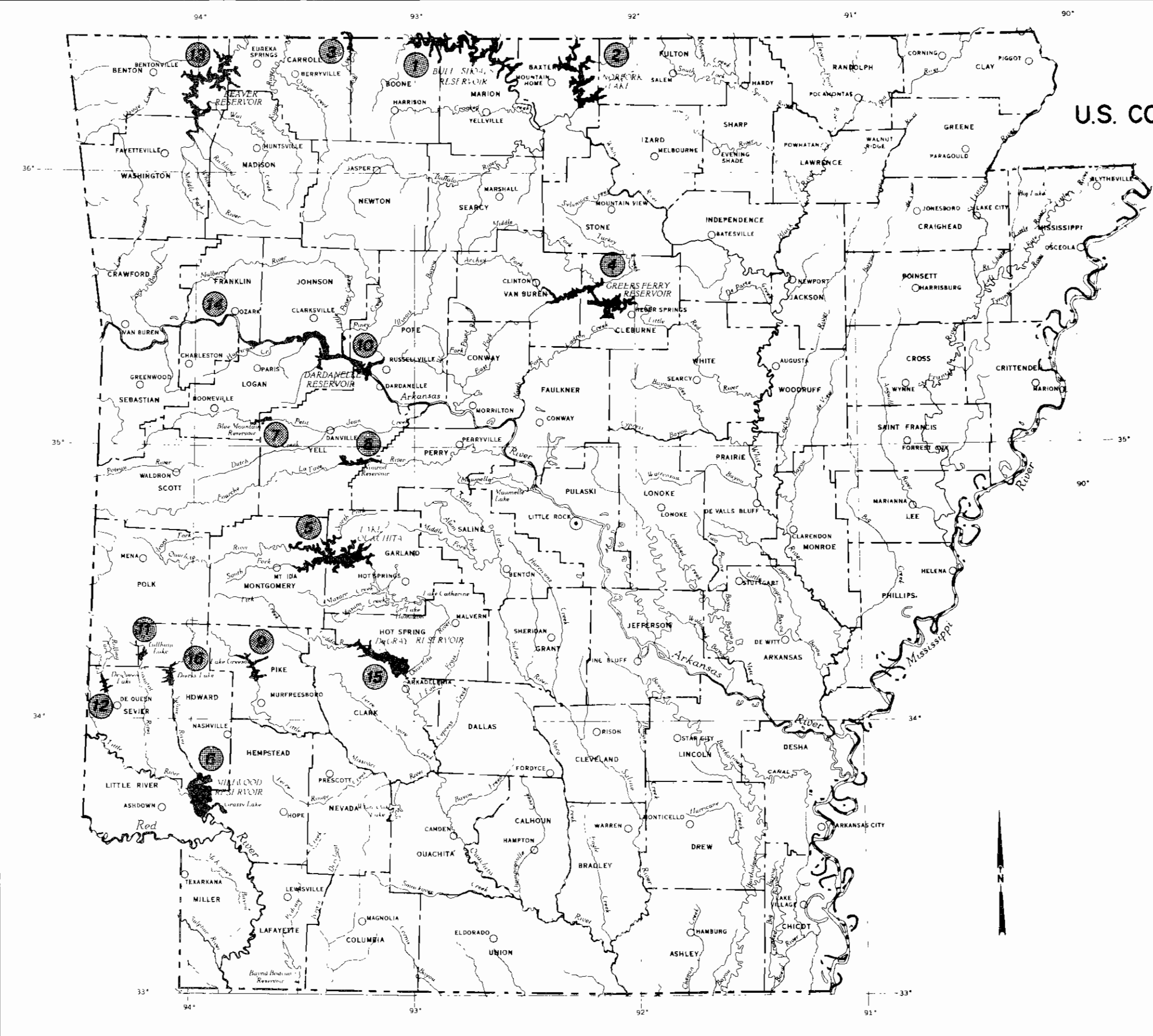



TABLE 4

## U. S. FOREST SERVICE LAKES IN ARKANSAS

LAKE NAME	COUNTY	LOCATION	USE <u>1/</u>	AREA (Acres)	CAPACITY (Ac.- Ft.)
Cold Spring	Crawford	17-T12N-R32W	R	5	50
Shores Lake	Franklin	10-T11N-R28W	R	82	820
Bear Creek Lake	Lee	4,5,8,9-T1N-R4E	R	625	8,000
Cove Lake	Logan	35,36-T7N-R25W	R	160	1,575
Storm Creek Lake	Phillips	18,19-T1S-R5E 13-T15S-R4E	R	420	3,000
Shady Lake	Polk	31-T4S-R28W	R	25	270
No Name	Sebastian	14-T4N-R31W	R	37	555
Lake Wedington	Washington	3,4,9-T16N-R32W	R	102	1,600
Spring Lake	Yell	22,26,27-T6N-R23W	R	82	1,600
Lake Sylvia	Perry	28,33-T3N-R17W	R	14	128
TOTAL 10	---	---	-	1,552	17,598

1/ R - Recreation

# U.S. FOREST SERVICE LAKES in ARKANSAS



## LEGEND

LAKE SITE NO.	LAKE NAME
1	COLD SPRINGS
2	SHORES LAKE
3	BEAR CREEK LAKE
4	COVE LAKE
5	STORM CREEK LAKE
6	SHADY LAKE
7	NO NAME
8	LAKE WEDINGTON
9	SPRING LAKE
10	LAKE SYLVIA

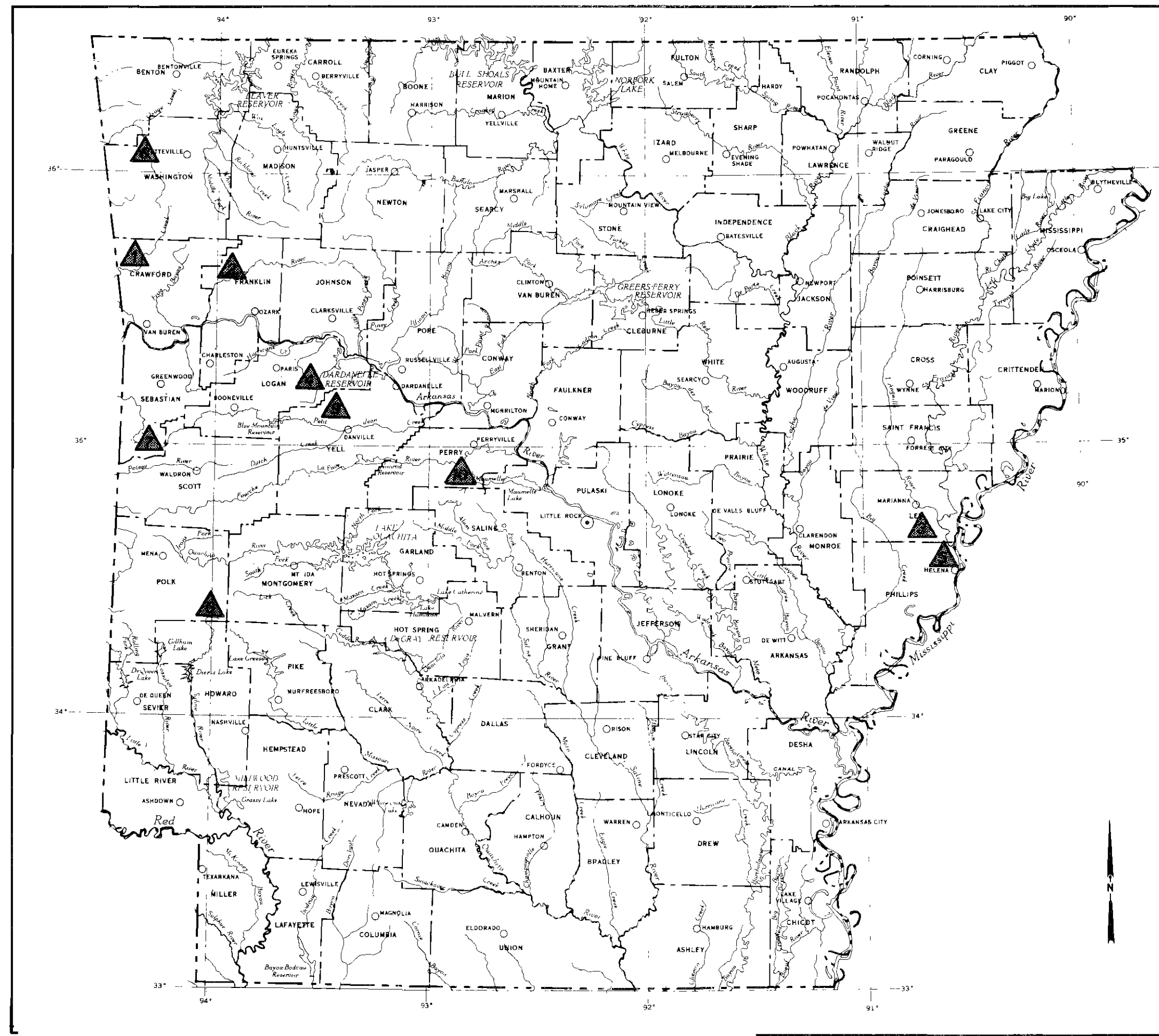




TABLE 5

## ARKANSAS DEPT. OF PARKS &amp; TOURISM LAKES IN ARKANSAS

LAKE NAME	COUNTY	LOCATION	USE <sup>1/</sup>	AREA (Acres)	CAPACITY (Ac. - Ft.)
Lake Bennett	Faulkner	33-T8N-R12W	R	33	422
Lake Bailey	Conway	33-T6N-R18W	R	64	512
Lake Roosevelt	Conway	33-T6N-R18W	M&R	11	90
Lake Dunn	Cross	31-T7N-R4E	R	68	1,174
Lake Austell	Cross	31-T7N-R4E	R	64	1,117
Mound Lake	Lonoke	10-T1S-R10W	R	44	220
Devils Den Lake	Washington	26-T13N-R13W	R	8	40
Walcott Lake	Greene	4-T16N-R4E	R	5	17
Logoly Lake	Columbia	16-T16S-R20W	R	3	17
Spring Lake	Fulton	8-T21N-R6W	R	10	81
TOTAL 10	---	---	-	310	3,690

<sup>1/</sup> R - Recreation  
M- Municipal Water Supply

# ARKANSAS PARKS & TOURISM LAKES



## LEGEND

LAKES                      STATE PARKS

- |   |                 |                 |
|---|-----------------|-----------------|
| ① | Lake Bennett    | Woolly Hollow   |
| ② | Lake Bailey     | Petit Jean      |
| ③ | Lake Roosevelt  | Petit Jean      |
| ④ | Lake Dunn       | Village Creek   |
| ⑤ | Lake Austell    | Village Creek   |
| ⑥ | Mound Lake      | Toltec          |
| ⑦ | Devils Den Lake | Devils Den      |
| ⑧ | Walcott Lake    | Crowley's Ridge |
| ⑨ | Logoly Lake     | Logoly          |
| ⑩ | Spring Lake     | Mammoth Spring  |

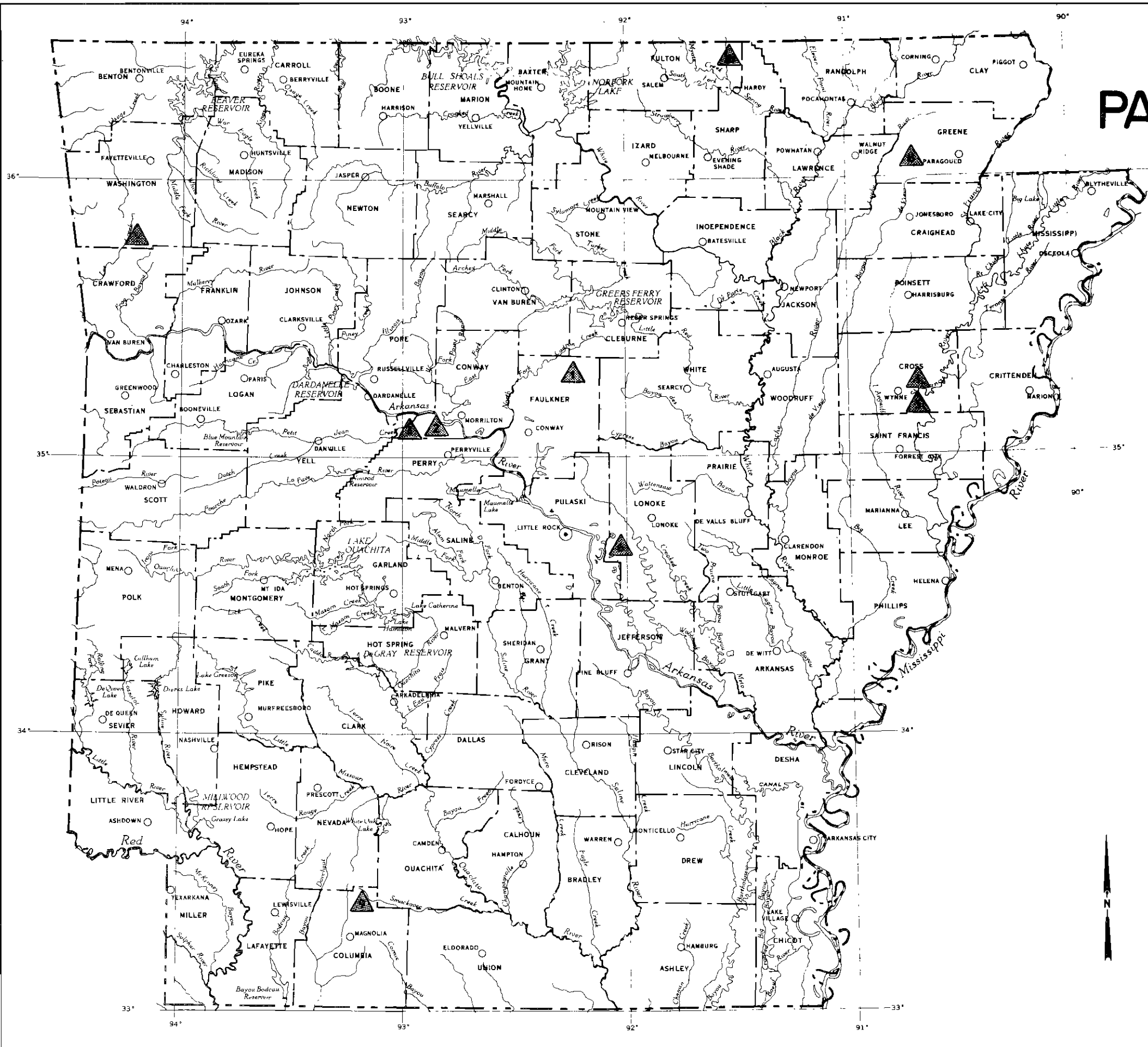


TABLE 6ARKANSAS DEPT. OF GAME & FISH COMMISSION LAKES IN ARKANSAS  
(by type)MAN MADE LAKES

LAKE NAME	COUNTY	LOCATION	USE <u>1/</u>	AREA (Acres)	CAPACITY (Ac. - Ft.)
1. Holowell Reservoir	Arkansas	34-T4S-R6W	R	630	2,835
2. Crystal Lake	Benton	7-T19N-R32W 12-T19N-R33W	R	60	1,020
3. Tri-County Lake	Calhoun	6,7-T11S-R12W 1,12-T11S-R13W	R	280	1,960
4. Lake Ashbaugh	Clay	28,29-T19N-R3E	R	500	2,500
5. Lake Overcup	Conway	32,33-T7N-R16W 5-T6N-R16W	R	1,200	4,800
6. Lake Conway	Faulkner	T4N-R13W T5N-R13W	R	6,700	40,200
7. Cox Creek Lake	Grant	21,22,27,28,33- T6S-R15W	R	300	1,800
8. Lake Frierson	Greene	25,35,36-T16N-R3E	R&FC	335	2,570
9. Bois D'Ark	Hempstead	33-T13S-R25W	R	750	3,000
0. Lake Pine Bluff	Jefferson	29,32-T5S-R9W	R	500	4,000
1. Horsehead Lake	Johnson	2,3-T10N-R25W 34-T11N-R25W	R	100	1,600

TABLE 6 (cont'd)ARKANSAS DEPT. OF GAME & FISH COMMISSION LAKES IN ARKANSAS  
(by type)MAN MADE LAKES

LAKE NAME	COUNTY	LOCATION	USE <sup>1/</sup>	AREA (Acres)	CAPACITY (Ac. - Ft.)
12. Lake Charles	Lawrence	25,26,27,34,35,36- T17N-R21W 31-T17N-R1W 1-T16N-R2W	R&FC	645	7,740
13. Hindsville Lake	Madison	12-T17N-R28W 7-T17N-R29W	R	40	320
14. Mallard Lake	Mississippi	2-T14N-R9E 35,36-T15N-R9E	R	300	2,400
15. Lake Green Lee	Monroe	13-T3N-R2W	R	320	2,560
16. Lower White Oak Lake	Ouachita	T12S-R19,20W	R	1,645	13,160
17. Upper White Oak Lake	Ouachita	T12,13S-R19,20W	R	1,031	8,248
18. Harris Brake	Perry	18-T4N-R16W	R	1,300	15,600
19. Lake Poinsett	Poinsett	32,33-T11N-R4E 4,5-T10N-R4E	R&FC	550	16,296
20. Lake Hogue	Poinsett	11,14,15-T11N-R1E	R	280	1,220
21. Lake Wilhelmena	Polk	1,12-T2S-R32W 6,7-T2S-R31W	R	324	3,240
22. Lake Atkins	Pope	T6,7N-R18 19W	R	750	3,760
23. Lake Des Arc	Prairie	26-T5N-R5W	R	350	2,100

TABLE 6 (cont'd)ARKANSAS DEPT. OF GAME & FISH COMMISSION LAKES IN ARKANSAS  
(by type)MAN MADE LAKES

LAKE NAME	COUNTY	LOCATION	USE <sup>1/</sup>	AREA (Acres)	CAPACITY (Ac. - Ft.)
24. Lake Hinkle	Scott	2,3,4,9,10,11- T2N-R31W	R&FC	1,000	15,000
25. Sugar Loaf Lake	Sebastian	21,22,27,28- T5N-R32W	R	250	3,000
26. Calion Lake	Union	15,16,22-T16S-R14W	R	640	3,840
27. No Name Pond	Van Buren	13-T10N-R16W	R	8	24
28. Lake Elmdale	Washington	30,31,32-T18N-R30W	R	180	3,000
29. Bobb Kidd Lake	Washington	23-T15N-R32W	R	200	4,018
30. White County Lake	White	15,22-T7N-R9W	R&FC	245	17,200
31. Kingfisher Lake	Yell	10-T5N-R20W	R	37	200
<u>SUBTOTAL</u> 31	---	---	---	21,450	189,211

NATURAL LAKES

32. Big Cypress Lake	Arkansas	14,23-T5S-R6W	R	150	450
33. Cox Cypress Lake	Arkansas	2,35-T5S-R6W	R	48	192
34. Lake Grampus	Ashley	5,6,7,8 -T16S-R4W	R	200	1,200
35. Wilson Brake	Ashley	16,17-T17S-R4W	R	180	1,260

TABLE 6 (cont'd)

ARKANSAS DEPT. OF GAME & FISH COMMISSION LAKES IN ARKANSAS  
(by type)NATURAL LAKES

LAKE NAME	COUNTY	LOCATION	USE <sup>1/</sup>	AREA (Acres)	CAPACITY (Ac. - Ft.)
36. Pemiscot Lake	Cross	1,2-T8N-R5E	R	50	300
37. Seven Devils	Drew	13,23-T13S-R5W	R	150	300
38. Lake Wallace	Drew	24,25,26,13- T14S-R4W 18,19,30-T14S-R3W	R	247	1,235
39. Ark. Game & Fish Comm.	Jefferson	32-T5S-R5W	R	60	240
40. Tucker Bay	Lawrence	25,35,36-T16N-R2W	R	60	240
41. Shirley Bay	Lawrence	2,3,10,11-T15N-R2W	R	75	300
42. Ark. Game & Fish Comm.	Lawrence	4,8,9-T15N-R2W	R	41	123
43. Mercer Bayou	Miller	12-T18S-R28W	R	325	1,000
44. Alligator Lake	Miller	20-T17S-R28W	R	12	36
45. Pinhook Lake	Miller	20-T17S-R28W	R	10	30
46. Snaggy Lake	Miller	20-T17S-R28W	R	15	45
47. Snake Lake	Miller	22,27-T17S-R28W	R	20	60
48. Long Slough	Miller	28,29-T17S-R28W	R	50	200

TABLE 6 (cont'd)ARKANSAS DEPT. OF GAME & FISH COMMISSION LAKES IN ARKANSAS  
(by type)NATURAL LAKES

LAKE NAME	COUNTY	LOCATION	USE <u>1/</u>	AREA (Acres)	CAPACITY (Ac. - Ft.)
49. Heifer Lake	Monroe	5-T3N-R3W	R	5	30
50. Hickson Lake	Monroe	10-T3N-R3W	R	30	180
51. Ark. Game & Fish Comm.	Monroe	24,25,26-T3N-R3W	R	500	2,500
52. Moore's Lake	Prairie	31-T3N-R4W	R	15	75
53. Webb Lake	Prairie	31-T3N-R4W	R	10	50
54. Burnt Cane	St. Francis	36-T5N-R4E 1,2,3,10,11,12- T4N-R4E 6,7-T4N-R5E	R	240	1,200
55. Willow Pond	White	3-T7N-R4W	R	13	65
56. Little Hurricane Lake	White	8-T7N-R4W	R	5	30
57. Big Hurricane Lake	White	9.16-T7N-R4W	R	35	150
58. Big Bell Lake	White	21-T7N-R4W	R	13	78
59. Whirl Lake	White	27,28-T7N-R4W	R	16	48
60. Honey Lake	White	28-T7N-R4W	R	10	50

TABLE 6 (cont'd)

ARKANSAS DEPT. OF GAME & FISH COMMISSION LAKES IN ARKANSAS  
(by type)

NATURAL LAKES

LAKE NAME	COUNTY	LOCATION	USE	AREA (Acres)	CAPACITY (Ac. - Ft.)
61. Mallard Lake	White	30-T7N-R4W	R	14	42
62. Pullen Pond	Yell	8,15,16,17-T5N-R20W	R	130	3,000
63. Keeland Lake	Yell	35-T5N-R21W	R	37	260
SUBTOTAL	32	---	---	2,766	14,969



TABLE 6 (cont'd)

ARKANSAS DEPT. OF GAME & FISH COMMISSION LAKES IN ARKANSAS  
(by type)FISH HATCHERIES

FISH HATCHERY NAME	COUNTY	NUMBER OF PONDS	AREA (Acres)
64. Joe Hogan	Lonoke	56	214
65. Lake Hamilton	Garland	30	90
66. Centerton	Benton	17	58
SUBTOTAL 3	---	103	362

FISH PRODUCTION - NURSERY PONDS

FISH PRODUCTION NURSERY POND NAME	COUNTY	AREA (Acres)
67. Bull Shoals	Boone	10
68. Catherine	Hot Spring	6
69. Conway	Faulkner	60
70. Greeson	Pike	20
71. Greens Ferry	Cleburne	21
72. Hamilton	Garland	4
73. Hinkle	Scott	15
74. Norfolk	Baxter	6
75. Ouachita	Montgomery	23
SUBTOTAL 9	---	165

1/ R-Recreation, FC-Flood Control

# ARKANSAS GAME & FISH COMMISSION LAKES



## LEGEND

- Man Made Lakes
- △ Natural Lakes
- ◇ Fish Hatcheries
- Nursery Ponds

